



UNIVERSITY OF
SOUTH CAROLINA

DATA USAGE RESTRICTIONS

The data contained in this document is being provided for your use in determining targeted interventions associated with House Proviso 33.34 of the South Carolina General Assembly. The data is a reference tool that provides an environmental scan of geographical areas, medical conditions, and related information to be used in guiding the implementation and evaluation of this effort. Distribution and use of this data is limited solely to planning purposes associated with Proviso 33.34. Use of this data is not authorized for any other activity or purpose without the written permission of the University of South Carolina, Institute for Families in Society. This data was developed under contract to the South Carolina Department of Health and Human Services.

**By accessing the maps and tables provided on the pages that follow,
you are acknowledging and accepting the usage restrictions detailed above.**

For more information or to request alternate usage permission, please contact:

Dr. Ana Lòpez–De Fedè
Institute for Families in Society
Division of Policy and Research on Medicaid and Medicare
University of South Carolina
1600 Hampton Street, Suite 507
Columbia, SC 29208
adefede@mailbox.sc.edu
(803)777-2098

Proviso 33.34 Hospital and Clinic Innovations: Environmental Scan State Analysis

Important Usage Information

- This file (Proviso 33.34 Environmental Scan State Analysis.pdf) is one of 2 PDF files providing detailed information at multiple geographic levels—including the local ZIP Code Tabulation Area (ZCTA) level—to assist health care planning, coordination, and collaboration efforts aimed at improved access to care and better health outcomes for uninsured South Carolinians, as directed by State Proviso 33.34. The dynamic map embedded in this file provides a statewide overview of a wide array of population, health care accessibility/utilization, and health care resource characteristics. This map allows users to identify relevant geographic patterns (e.g., areas with high rates of uninsurance, adult chronic disease “hot spot” clusters) and distributions (e.g., location of FQHCs and RHCs) across the entire state. The tables embedded in this file include additional data elements relevant to health care planning for the uninsured.
- Data (included estimated values) are provided solely to facilitate local health care planning for the uninsured in the context of the State Proviso. Reported values based on small population numbers should be interpreted with caution.
- Detailed step-by-step illustrated instructions on how to use this PDF are included in the companion file (SC Proviso 33.34 Environmental Scan PDF Instructions.pdf).
- In order to effectively utilize this resource users are advised to first review and print the tables on PDF pages 5-39 (corresponding table pages 1-35) and the metadata and notes starting on PDF page 40.
- To access different pages in this document please use the page up and page down function in Acrobat.
- Best viewed on a PC or Macintosh desktop or laptop for full functionality.

Important Terms and Concepts

- **Environmental Scan:** An environmental scan is a process involving the systematic collection and analysis of information to detect and forecast local levels of disease burden, trends and events important to implement this proviso. This information on current service delivery patterns, social determinants of health, disease trends, emergency department use, inpatient readmission patterns, and geographical distribution of the uninsured are the key component of the environmental scan. It provides a tool at the zip-code level to enable organizations to understand current and potential opportunities to leverage partnerships and identify areas requiring intervention. This information combined with the participant’s data (e.g. community needs assessments) provides a framework for documenting the proposed approach, partnerships and strategies to address the needs of the uninsured in this application.
- **ZIP Code Tabulation Area (ZCTA):** ZIP Code Tabulation Areas (ZCTAs) are approximate area representations of U.S. Postal Service (USPS) five-digit ZIP Code service areas that the Census Bureau creates using whole blocks to present statistical data from censuses and surveys (See Metadata for additional details).

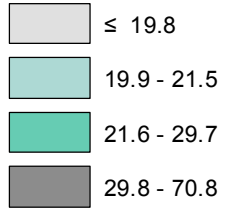
Proviso 33.34 Hospital and Clinic Innovations: Environmental Scan State Analysis

Table of Contents

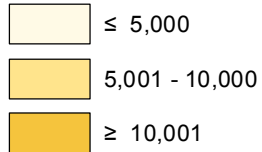
Data Usage Restrictions.....	Page 1
Important Usage Information, Terms and Concepts.....	Page 2
Table of Contents.....	Page 3
State-level Interactive Map	Page 4
South Carolina Hospitals Table.....	Page 5
South Carolina Federally Qualified Health Facilities Table.....	Page 9
South Carolina Federally Rural Health Clinics Table.....	Page 14
South Carolina Free Medical Clinics Table.....	Page 18
South Carolina Welvista Clinics Table.....	Page 20
South Carolina ZCTA Information Table.....	Page 24
South Carolina County Information Table.....	Page 38
Project Metadata.....	Page 40

Proviso 33.34 Hospital and Clinic Innovations: Environmental Scan

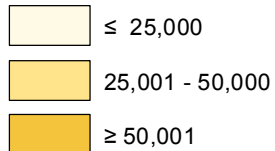
Percent Uninsured by ZCTA



Adult Medicaid Recipients by County



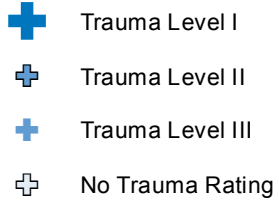
Adult Population



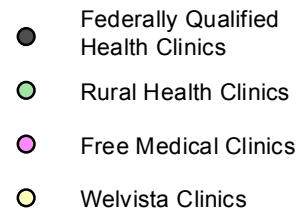
Palmetto SADI High Deprivation Areas

Adult Disease Hot Spot

Hospitals



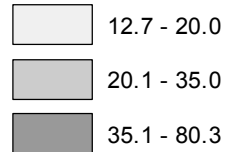
Facilities



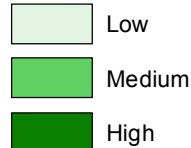
Mean Distance (mi) to Nearest PCP



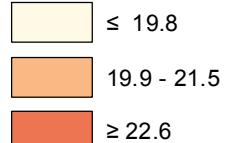
Mean Distance (mi) to Nearest Trauma Hospitals




Uninsured ED and Hospitalization Rates



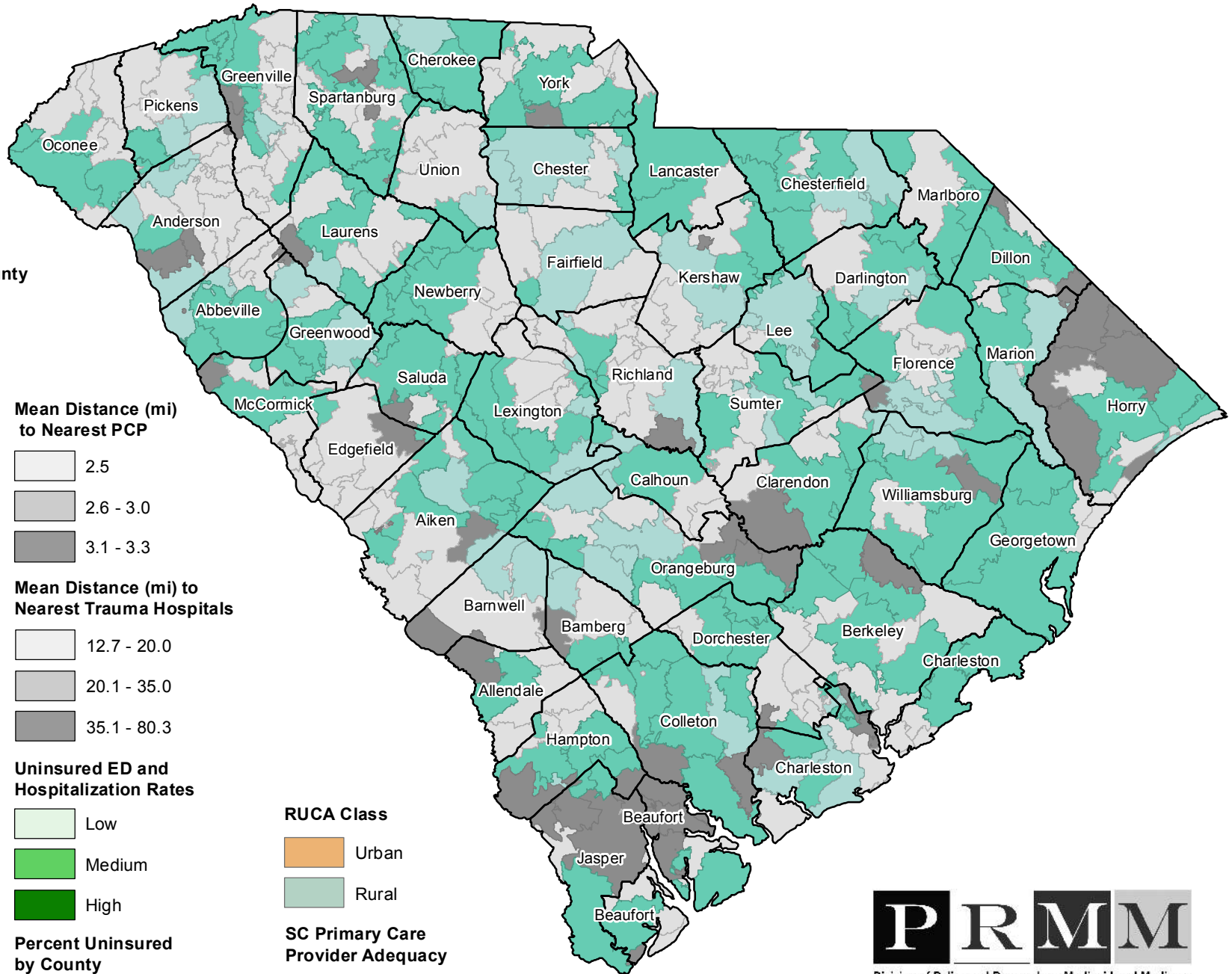
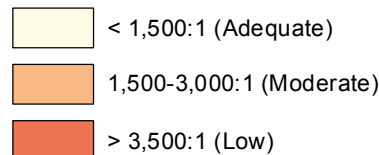
Percent Uninsured by County



RUCA Class



SC Primary Care Provider Adequacy



Division of Policy and Research on Medicaid and Medicare
Institute for Families in Society | University of South Carolina

Map created July 2013.



For source information and other notes, please see attached metadata document.

South Carolina Hospitals

Hospital Locations							Closest Facility by Shortest Network Path							
Name	Address	City	Zip	ZCTA	County	Trauma Rating	FQHC		RHC		FMC		Welvista	
							Name	Miles	Name	Miles	Name	Miles	Name	Miles
Abbeville Area Medical Center	420 Thomson Cir	Abbeville	29620	29620	Abbeville	0	Carolina Health Centers, Inc. - Calhoun Falls	14.0	Family Medicine Associates	1.0	United Christian Ministries of Abbeville County, Free Medical Clinic	1.0	United Christian Ministries of Abbeville County FMC	1.0
Aiken Regional Medical Center	302 University Pkwy	Aiken	29801	29801	Aiken	0	Rural Health Services, Inc. - Aiken, University Lane	3.4	W Hugh Morgan, MD Family Practice	19.8	Community Medical Clinic of Aiken County	2.0	Community Medical Clinic of Aiken County	2.0
Allendale County Hospital	1787 Allendale Fairfax Hwy	Fairfax	29827	29827	Allendale	0	Low Country Health Care System, Inc. - Fairfax	< 1.0	Carolina Medical Associates	1.7	Orangeburg-Calhoun Free Medical Clinic	46.6	SC Heart Center - Bamberg	28.4
Anmed Health Medical Center	800 N Fant St	Anderson	29621	29621	Anderson	2	Carolina Health Centers, Inc. - Ware Shoals	27.8	Due West Family Medicine	21.4	Anderson Free Clinic	< 1.0	Anderson Free Clinic	< 1.0
Anmed Health Women's and Children's Hospital	2000 E Greenville St Anmed Health Campus	Anderson	29621	29621	Anderson	0	New Horizon Family Health Services, Inc. - Downtown Greenville	25.3	Due West Family Medicine	22.6	Anderson Free Clinic	3.2	Carolina Cardiology	< 1.0
Baptist Easley Hospital	200 Fleetwood Dr	Easley	29641	29640	Pickens	0	New Horizon Family Health Services, Inc. - West End Medical Alliance	11.5	Cannon Family Practice - Eastside	3.8	Samaritan Health Clinic of Pickens County	< 1.0	Samaritan Clinic of Pickens County	< 1.0
Barnwell County Hospital	811 Reynolds Rd	Barnwell	29812	29812	Barnwell	0	Low Country Health Care System, Inc. - Barnwell Family Medicine	< 1.0	Healthwise Family Practice, LLC	< 1.0	Community Medical Clinic of Aiken County	32.6	SC Heart Center - Bamberg	21.8
Beaufort Memorial Hospital	955 Ribaut Rd	Beaufort	29902	29902	Beaufort	3	Beaufort-Jasper-Hampton Comprehensive Health Services, Inc. - Port Royal Medical Center	1.2	Beaufort Pediatrics	< 1.0	Good Neighbor Medical Clinic	3.8	Good Neighbors Free Medical Clinic	3.8
Bon Secours-St Francis Xavier Hospital	2095 Henry Tecklenburg Dr	Charleston	29414	29414	Charleston	3	Franklin C. Fetter Family Health Centers, Inc. - Burns Elementary School	5.4	Angel Oak Family Medicine, LLC	8.4	Harvest Free Medical Clinic	7.5	St. Francis-Charleston	< 1.0
Cannon Memorial Hospital	123 W. G. Acker Dr	Pickens	29671	29671	Pickens	0	New Horizon Family Health Services, Inc. - Northwest Crescent	17.8	Cannon Family Practice - Eastside	3.3	Samaritan Health Clinic of Pickens County	7.4	Samaritan Clinic of Pickens County	7.4
Carolina Pines Regional Medical Center	1304 W Bobo Newsom Hwy	Hartsville	29550	29550	Darlington	3	CareSouth Carolina, Inc. - Hartsville, North 5th Street	3.6	Eastern Carolina Pediatric Associates	11.5	Free Medical Clinic of Darlington County (Satellite)	2.6	Hartsville Free Medical Clinic	2.6
Carolinas Hospital System	805 Pamplico Hwy	Florence	29505	29505	Florence	3	HopeHealth, Inc. - Cherokee Road, Florence	2.1	McLeod Family Practice - Timmonsville	11.5	Mercy Medicine Clinic	2.7	Mercy Medicine Clinic	2.7
Carolinas Hospital System - Cedar Tower	121 E Cedar St	Florence	29501	29501	Florence	0	HopeHealth, Inc. - Cherokee Road, Florence	< 1.0	McLeod Family Practice - Timmonsville	10.9	Mercy Medicine Clinic	< 1.0	Mercy Medicine Clinic	< 1.0
Carolinas Hospital System - Marion	2829 E Hwy 76	Marion	29571	29571	Marion	0	Health Care Partners of South Carolina, Inc. - Marion, East Dozier Street	5.1	Marion - Marion Medical Group, Inc	5.4	Helping Hands Free Medical Clinic	13.6	Helping Hands Free Medical Clinic	13.7
Chester Regional Medical Center	1 Medical Park Dr	Chester	29706	29706	Chester	0	North Central Family Medical Center - Chester Site	< 1.0	Tri-County Pediatrics, LLC	22.4	Good Samaritan Medical Clinic	< 1.0	Good Samaritan Medical Clinic	< 1.0
Chesterfield General Hospital	711 Chesterfield Hwy	Cheraw	29520	29520	Chesterfield	0	CareSouth Carolina, Inc. - Cheraw	2.2	Marlboro Primary Care Associates	19.6	Mercy in Me Free Medical Clinic	1.1	Mercy in Me Free Medical Clinic	1.2
Clarendon Memorial Hospital	10 E Hospital St	Manning	29102	29102	Clarendon	0	Black River Healthcare, Inc. - Manning Medical Center	< 1.0	Manning Medicine	< 1.0	Sumpster Free Health Clinic	33.1	Black River Healthcare-Manning	< 1.0
Coastal Carolina Hospital	1000 Medical Center Dr	Hardeeville	29927	29927	Jasper	0	Beaufort-Jasper-Hampton Comprehensive Health Services, Inc. - Hardeeville Medical Center	2.5	Coastal Carolina Medical Associates	1.4	Bluffton/Jasper V.I.M. Clinic	14.8	Volunteers in Medicine-Hilton Head	23.6
Colleton Medical Center	501 Robertson Blvd	Walterboro	29488	29488	Colleton	0	Franklin C. Fetter Family Health Centers, Inc. - Walterboro Health Center	1.6	Walterboro Family Practice Associates, PA	1.1	Edisto Indian Clinic (Natchez-Kusso Tribe of SC)	24.5	United Way-Bamberg, Colleton, & Hampton	1.3
Conway Hospital	300 Singleton Ridge Rd	Conway	29528	29526	Horry	0	Health Care Partners of South Carolina, Inc. - Pediatrics	5.7	Conway Pediatrics	5.5	Friendship Medical Clinic & Pharmacy	1.7	Friendship Free Medical Clinic	1.6
East Cooper Medical Center	2000 Hospital Dr	Mount Pleasant	29464	29464	Charleston	3	Franklin C. Fetter Family Health Centers, Inc. - Charleston Downtown Site	6.2	Angel Oak Family Medicine, LLC	11.5	ICNA Relief USA Shifa Clinic	2.3	The Shifa Clinic	2.2

South Carolina Hospitals

Hospital Locations							Closest Facility by Shortest Network Path							
Name	Address	City	Zip	ZCTA	County	Trauma Rating	FQHC		RHC		FMC		Welvista	
							Name	Miles	Name	Miles	Name	Miles	Name	Miles
Edgefield County Hospital	300 Ridge Medical Plaza Rd Ridge Medical Plaza	Edgefield	29824	29824	Edgefield	0	Carolina Health Centers, Inc. - Ridge Spring	18.0	Edgefield Medical Clinic, PA	< 1.0	Peachtree Medical Clinic Edgefield & Ridgespring	< 1.0	Edgefield Medical Clinic	< 1.0
Fairfield Memorial Hospital	102 US Hwy 321 Byp N	Winnsboro	29180	29180	Fairfield	0	Eau Claire Cooperative Health Services, Inc. - Richland Community Healthcare Association Winnsboro	< 1.0	John A Martin Primary Health Care	< 1.0	Good Samaritan Medical Clinic	25.9	Providence Internal Medicine Clinic	23.0
Georgetown Memorial Hospital	606 Black River Rd	Georgetown	29440	29440	Georgetown	0	St. James-Santee Family Health, Inc. - Highmarket	< 1.0	Waccamaw Medical Center	< 1.0	Smith Medical Clinic at Baskerville	14.0	Access Health Georgetown	< 1.0
Grand Strand Regional Medical Center	809 82nd Pkwy	Myrtle Beach	29572	29572	Horry	3	Little River Medical Center, Inc. - Myrtle Beach Site	1.1	Conway Pediatrics	19.6	Friendship Medical Clinic & Pharmacy	16.1	Friendship Free Medical Clinic	16.0
Greenville Memorial Medical Center	701 Grove Rd	Greenville	29605	29605	Greenville	1	New Horizon Family Health Services, Inc. - Downtown Greenville	1.6	Cannon Family Practice - Eastside	15.8	Greenville Free Medical Clinic	2.0	New Horizon Family Health Services-Greenville Downtown Greenville Free Medical Clinic-Greer	1.6 2.1
Greer Memorial Hospital	830 S Buncombe Rd	Greer	29650	29650	Greenville	3	New Horizon Family Health Services, Inc. - Greer	2.7	Landrum Family Health Care LLC	20.4	Greer Free Clinic (Satellite)	2.1		
Hampton Regional Medical Center	595 W Carolina Ave	Varnville	29944	29944	Hampton	0	Beaufort-Jasper-Hampton Comprehensive Health Services, Inc. - Hampton Medical Center	2.7	Malcolm H Horry, MD	< 1.0	Good Neighbor Medical Clinic	42.5	United Way-Bamberg, Colleton, & Hampton	27.7
Hillcrest Memorial Hospital	729 SE Main St	Simpsonville	29681	29681	Greenville	0	New Horizon Family Health Services, Inc. - Golden Strip	3.0	Laurens Family Practice - Gray Court	10.6	Golden Strip Free Clinic (Satellite)	2.6	Greenville Free Medical Clinic-Golden	3.0
Hilton Head Hospital	25 Hospital Center Blvd	Hilton Head Island	29926	29926	Beaufort	0	Beaufort-Jasper-Hampton Comprehensive Health Services, Inc. - Chelsea Medical Center	22.8	Coastal Carolina Medical Associates	22.1	Pregnancy Center & Clinic of the Low Country	< 1.0	Volunteers in Medicine-Hilton Head	1.0
KershawHealth	1315 Roberts St	Camden	29020	29020	Kershaw	0	Sandhills Medical Foundation, Inc. - Camden	2.5	Kershawhealth Healthcare Place At Bethune	19.1	Community Medical Clinic of Kershaw County	1.8	SC Heart Center - Camden	< 1.0
Lake City Community Hospital	258 N Ron Mcnair Blvd	Lake City	29560	29560	Florence	0	Black River Healthcare, Inc. - Olanta	11.7	Pee Dee Family Practice - Lake City	< 1.0	Mercy Medicine Clinic	22.4	Black River Healthcare-Olanta	11.7
Laurens County Hospital	22725 Hwy 76 E	Clinton	29325	29325	Laurens	0	Carolina Health Centers, Inc. - Hometown Pediatrics	< 1.0	Piedmont Pediatrics	4.7	Good Shepherd Free Medical Clinic of Laurens County	5.1	Good Shephard Free Medical Clinic	4.8
Lexington Medical Center	2720 Sunset Blvd	West Columbia	29169	29169	Lexington	3	Eau Claire Cooperative Health Services, Inc. - Brooklyn Community Pediatrics	2.5	Lexington Medical Center - Swansea	19.4	Clinica El Buen Samaritano	2.2	Lexington Medical Center	< 1.0
Marlboro Park Hospital	1138 Cheraw St	Bennettsville	29512	29512	Marlboro	0	CareSouth Carolina, Inc. - Bennettsville Center	< 1.0	Marlboro Primary Care Associates	8.3	Mercy in Me Free Medical Clinic	14.5	Mercy in Me Free Medical Clinic	14.4
Mary Black Memorial Hospital	1700 Skylyn Dr	Spartanburg	29307	29307	Spartanburg	0	ReGenesis Community Health Care, Inc. - Spartanburg	4.1	Foothills Family Medicine - Pacolet	11.9	St Luke's Free Medical Clinic	2.7	St. Luke's Free Medical Clinic	2.7
McLeod Loris	3655 Mitchell St	Loris	29569	29569	Horry	0	Little River Medical Center, Inc. - Loris	< 1.0	Family Health Center - Mt Olive	< 1.0	Friendship Medical Clinic & Pharmacy	24.2	Friendship Free Medical Clinic	24.3
McLeod Medical Center-Darlington	701 Cashua Ferry Rd	Darlington	29532	29532	Darlington	0	Genesis Health Care - Pee Dee Health Care	1.5	McLeod Family Medicine Center - Wilson	< 1.0	Free Medical Clinic of Darlington County	1.9	Darlington Free Medical Clinic	1.8
McLeod Medical Center-Dillon	301 E Jackson St	Dillon	29536	29536	Dillon	0	CareSouth Carolina, Inc. - Lake View	13.4	McLeod Pediatrics - Dillon	< 1.0	Dillon County Free Medical Clinic	< 1.0	Dillon Free Clinic	< 1.0
McLeod Regional Medical Center Of The Pee Dee	555 E Cheves St	Florence	29506	29506	Florence	3	HopeHealth, Inc. - Palmetto Street, Florence	< 1.0	McLeod Family Practice - Timmonsville	11.0	Mercy Medicine Clinic	< 1.0	Mercy Medicine Clinic	< 1.0
McLeod Seacoast	4000 Hwy 9 E	Little River	29566	29566	Horry	0	Little River Medical Center, Inc. - Little River	4.3	Family Health Center - Mt Olive	21.7	Friendship Medical Clinic & Pharmacy	24.8	Friendship Free Medical Clinic	25.0
Mount Pleasant Hospital	3500 Hwy 17 N	Mount Pleasant	29466	29466	Charleston	0	Franklin C. Fetter Family Health Centers, Inc. - Charleston Downtown Site	13.0	Angel Oak Family Medicine, LLC	18.3	ICNA Relief USA Shifa Clinic	9.0	The Shifa Clinic	9.0
MUSC Medical Center	169 Ashley Ave	Charleston	29425	29403	Charleston	1	Franklin C. Fetter Family Health Centers, Inc. - Charleston Downtown Site	1.2	Angel Oak Family Medicine, LLC	5.0	Crisis Ministries Health Clinic	1.4	Roper Hospital	< 1.0

South Carolina Hospitals

Hospital Locations							Closest Facility by Shortest Network Path							
Name	Address	City	Zip	ZCTA	County	Trauma Rating	FQHC		RHC		FMC		Welvista	
							Name	Miles	Name	Miles	Name	Miles	Name	Miles
Newberry County Memorial Hospital	2669 Kinard St	Newberry	29108	29108	Newberry	0	Eau Claire Cooperative Health Services, Inc. - Pediatrics of Newberry	< 1.0	Family Healthcare - Newberry	< 1.0	Free Medical Clinic of Newberry County	< 1.0	Free Clinic of Newberry County	< 1.0
Novant Health Gaffney Medical Center	1530 N Limestone St	Gaffney	29340	29340	Cherokee	0	ReGenesis Community Health Care, Inc. - Gaffney	< 1.0	Carolina Pediatric Associates	< 1.0	St Luke's Free Medical Clinic	21.2	St. Luke's Free Medical Clinic	21.2
Oconee Medical Center	298 Memorial Dr	Seneca	29672	29672	Oconee	0	New Horizon Family Health Services, Inc. - West End Medical Alliance	37.1	Oconee Pediatrics	< 1.0	Rosa Clark Medical Clinic	2.3	Access Health Moutain Lakes/Oconee Medical Center	< 1.0
Palmetto Health Baptist	1330 Taylor St	Columbia	29201	29201	Richland	0	Eau Claire Cooperative Health Services, Inc. - Laurel Medical Practice	< 1.0	Blythewood Medical Associates	16.2	The Free Medical Clinic	1.2	Palmetto Health Baptist	< 1.0
Palmetto Health Richland	5 Richland Medical Park Dr	Columbia	29203	29203	Richland	1	Eau Claire Cooperative Health Services, Inc. - Richland Community Healthcare Association Columbia	< 1.0	Blythewood Medical Associates	14.7	The Free Medical Clinic	< 1.0	Palmetto Health Richland Hospital	< 1.0
Patewood Memorial Hospital	175 Patewood Dr	Greenville	29615	29615	Greenville	0	New Horizon Family Health Services, Inc. - Greenville, East McBee Avenue	4.7	Cannon Family Practice - Eastside	21.1	Taylor's Free Medical Clinic	5.7	Upstate Cardiology	4.4
Piedmont Medical Center	222 S Herlong Ave	Rock Hill	29732	29732	York	3	North Central Pediatric and Adolescent Center	< 1.0	Tri-County Pediatrics, LLC	10.9	Palmetto Volunteers in Medicine Clinic	< 1.0	Palmetto Volunteers in Medicine Clinic	< 1.0
Providence Hospital	2435 Forest Dr	Columbia	29204	29204	Richland	0	Eau Claire Cooperative Health Services, Inc. - Waverly Family Practice 1	< 1.0	Blythewood Medical Associates	15.9	The Free Medical Clinic	< 1.0	Providence Hospital	< 1.0
Providence Hospital Northeast	120 Gateway Corporate Blvd	Columbia	29203	29203	Richland	0	Eau Claire Cooperative Health Services, Inc. - Richland Community Healthcare Association Columbia	7.2	Blythewood Medical Associates	8.4	Clinica El Buen Samaritano	4.7	Providence Hospital, Northeast	< 1.0
Regional Medical Center Of Orangeburg & Calhoun Counties	3000 Saint Matthews Rd	Orangeburg	29118	29118	Orangeburg	3	Family Health Centers, Inc. - Orangeburg, 3310 Magnolia Street	1.1	Drs Williamson And Gillespie, PA	1.6	Orangeburg-Calhoun Free Medical Clinic	3.8	Orangeburg-Calhoun Free Medical Clinic	3.8
Roper Hospital	316 Calhoun St	Charleston	29401	29401	Charleston	3	Franklin C. Fetter Family Health Centers, Inc. - Charleston Downtown Site	1.5	Angel Oak Family Medicine, LLC	4.9	Crisis Ministries Health Clinic	1.8	Roper Hospital	< 1.0
Self Regional Healthcare	1325 Spring St	Greenwood	29646	29646	Greenwood	3	Carolina Health Centers, Inc. - Piedmont Physicians for Women	< 1.0	Family Medicine Associates	15.0	Greater Greenwood United Ministry	< 1.0	Self Regional Healthcare	< 1.0
Spartanburg Medical Center	101 E Wood St	Spartanburg	29303	29303	Spartanburg	1	ReGenesis Community Health Care, Inc. - Spartanburg	2.7	Foothills Family Medicine - Pacolet	12.6	St Luke's Free Medical Clinic	1.7	Spartanburg Regional Hospital	< 1.0
Springs Memorial Hospital	800 W Meeting St	Lancaster	29720	29720	Lancaster	0	Sandhills Medical Foundation, Inc. - Lancaster	18.3	Mackey Family Practice	< 1.0	The Early Learning Partnership of York County (Admin Office - Withers Building Winthrop University)	24.6	Palmetto Volunteers in Medicine Clinic	26.4
St Francis - Downtown	1 Saint Francis Dr	Greenville	29601	29601	Greenville	0	New Horizon Family Health Services, Inc. - West End Medical Alliance	< 1.0	Cannon Family Practice - Eastside	14.9	Greenville Free Medical Clinic	< 1.0	St. Francis-Greenville	< 1.0
St Francis - Eastside	125 Commonwealth Dr	Greenville	29615	29615	Greenville	0	New Horizon Family Health Services, Inc. - Greenville, East McBee Avenue	5.0	Cannon Family Practice - Eastside	21.4	Taylor's Free Medical Clinic	5.8	Upstate Cardiology	4.5
Summerville Medical Center	295 Midland Pkwy	Summerville	29485	29485	Dorchester	0	Franklin C. Fetter Family Health Centers, Inc. - Summerville Health Center	6.0	Berkeley Medical Center	20.7	Community Impact for Christ Inc	2.9	Community Impact for Christ	4.1
Trident Medical Center	9330 Medical Plaza Dr	N Charleston	29406	29406	Charleston	3	Franklin C. Fetter Family Health Centers, Inc. - Summerville Health Center	7.3	Berkeley Medical Center	18.2	Community Impact for Christ Inc	8.4	Access Health Tri-County	6.5
Tuomey	129 N Washington St	Sumter	29150	29150	Sumter	0	Sandhills Medical Foundation, Inc. - Sumter, North Salem Avenue	< 1.0	Robert S Eageron Jr, MD Family Practice	19.8	Community Medical Clinic of Kershaw County	30.1	Sandhills Medical Foundation-Sumter	< 1.0

South Carolina Hospitals

Hospital Locations							Closest Facility by Shortest Network Path							
Name	Address	City	Zip	ZCTA	County	Trauma Rating	FQHC		RHC		FMC		Welvista	
							Name	Miles	Name	Miles	Name	Miles	Name	Miles
Village Hospital	250 Westmoreland Rd	Greer	29651	29651	Spartanburg	0	New Horizon Family Health Services, Inc. - Greer	7.0	Laurens Family Practice - Gray Court	21.1	Greer Free Clinic (Satellite)	6.4	Greenville Free Medical Clinic-Greer	6.4
Waccamaw Community Hospital	4070 Hwy 17 Bypass	Murrells Inlet	29576	29576	Horry	0	Little River Medical Center, Inc. - Myrtle Beach, Joe White Ave	11.1	Waccamaw Family Medicine	13.9	Smith Medical Clinic at Baskervill	12.1	Waccamaw Hospital of Georgetown Health System	< 1.0
Wallace Thomson Hospital	322 W South St	Union	29379	29379	Union	0	Carolina Health Centers, Inc. - Hometown Pediatrics	26.1	Cha - Upstate Pediatrics	< 1.0	St Luke's Free Medical Clinic	26.6	St. Luke's Free Medical Clinic	26.6
Williamsburg Regional Hospital	500 Nelson Blvd	Kingstree	29556	29556	Williamsburg	0	Black River Healthcare, Inc. - Kingstree, 520 Thurgood Marshall Hwy	< 1.0	Kingstree Family Medicine PA	< 1.0	Sumpter Free Health Clinic	27.7	Black River Healthcare-Kingstree	< 1.0

South Carolina Federally Qualified Health Centers

Name	Address	City	Zip	ZCTA	County
Beaufort-Jasper-Hampton Comprehensive Health Services, Inc. - Estill	497 Clarke Ave	Estill	29918	29918	Hampton
Beaufort-Jasper-Hampton Comprehensive Health Services, Inc. - Estill Medical Center	454 2nd St	Estill	29918	29918	Hampton
Beaufort-Jasper-Hampton Comprehensive Health Services, Inc. - St. Helena Island Medical Center	41 Ball Park Rd	Saint Helena Island	29920	29920	Beaufort
Beaufort-Jasper-Hampton Comprehensive Health Services, Inc. - Hampton Medical Center	200 Elm St W	Hampton	29924	29924	Hampton
Beaufort-Jasper-Hampton Comprehensive Health Services, Inc. - Hardeeville Medical Center	552 Stiney Rd	Hardeeville	29927	29927	Jasper
Beaufort-Jasper-Hampton Comprehensive Health Services, Inc. - Port Royal Medical Center	1320 Ribaut Rd	Port Royal	29935	29935	Beaufort
Beaufort-Jasper-Hampton Comprehensive Health Services, Inc. - Ridgeland	523 E Main St	Ridgeland	29936	29936	Jasper
Beaufort-Jasper-Hampton Comprehensive Health Services, Inc. - Ridgeland Family Medicine Center	1520 Grays Hwy	Ridgeland	29936	29936	Jasper
Beaufort-Jasper-Hampton Comprehensive Health Services, Inc. - Sheldon	211 Paige Point Rd	Sheldon	29940	29940	Beaufort
Black River Healthcare, Inc. - Manning	12 W South St	Manning	29102	29102	Clarendon
Black River Healthcare, Inc. - Greeleyville	86 N Main St	Greeleyville	29056	29056	Williamsburg
Black River Healthcare, Inc. - Manning Medical Center	11 W Hospital St	Manning	29102	29102	Clarendon
Black River Healthcare, Inc. - Olanta	139 E Main St	Olanta	29114	29114	Florence
Black River Healthcare, Inc. - Timmons ville	210 E Market St	Timmons ville	29161	29161	Florence
Black River Healthcare, Inc. - Kingstree, 500 Thurgood Marshall Hwy	500 Thurgood Marshall, Ste A	Kingstree	29556	29556	Williamsburg
Black River Healthcare, Inc. - Kingstree, 520 Thurgood Marshall Hwy	520 Thurgood Marshall, Ste B	Kingstree	29556	29556	Williamsburg
CareSouth Carolina, Inc. - Hartsville, South 4th Street	1268 S 4th St, Ste A	Hartsville	29550	29550	Darlington
CareSouth Carolina, Inc. - Bishopville	545 Sumter Hwy	Bishopville	29010	29010	Lee
CareSouth Carolina, Inc. - Hunt Family Practice	106 Hospital Square	Bishopville	29010	29010	Lee
CareSouth Carolina, Inc. - Bennettsville Center	999 Cheraw St	Bennettsville	29512	29512	Marlboro
CareSouth Carolina, Inc. - Bennettsville Pediatrics	210 W Main St	Bennettsville	29512	29512	Marlboro
CareSouth Carolina, Inc. - Cheraw	212 3rd St	Cheraw	29520	29520	Chesterfield
CareSouth Carolina, Inc. - Hartsville, North 5th Street	604 N 5th St	Hartsville	29550	29550	Darlington
CareSouth Carolina, Inc. - Lake View	103 North Kemper St	Lake View	29563	29563	Dillon
CareSouth Carolina, Inc. - McColl	225 S Main St	Mc Coll	29570	29570	Marlboro
CareSouth Carolina, Inc. - Society Hill	737 S Main St	Society Hill	29593	29593	Darlington
CareSouth Carolina, Inc. - Chesterfield Center	500 W Blvd	Chesterfield	29709	29709	Chesterfield
Carolina Health Centers, Inc. - Uptown Family Practice	313 Main St	Greenwood	29646	29646	Greenwood

South Carolina Federally Qualified Health Centers

Name	Address	City	Zip	ZCTA	County
Carolina Health Centers, Inc. - Ridge Spring Family Practice	628 Main St	Ridge Spring	29129	29129	Saluda
Carolina Health Centers, Inc. - Ridge Spring	201 Aiken Rd	Ridge Spring	29129	29129	Saluda
Carolina Health Centers, Inc. - Saluda	219 Greenwood Hwy	Saluda	29138	29138	Saluda
Carolina Health Centers, Inc. - Hometown Pediatrics	700 Plaza Circle, Ste N	Clinton	29325	29325	Laurens
Carolina Health Centers, Inc. - Lakelands Family Practice Center	17124 Hwy 72 W	Waterloo	29384	29332	Laurens
Carolina Health Centers, Inc. - Calhoun Falls	535 Jackson St	Calhoun Falls	29628	29628	Abbeville
Carolina Health Centers, Inc. - Piedmont Physicians for Women	102 Katie Court	Greenwood	29646	29646	Greenwood
Carolina Health Centers, Inc. - The Children's Center	113 Liner Dr	Greenwood	29646	29646	Greenwood
Carolina Health Centers, Inc. - Ware Shoals	85 S Greenwood Ave	Ware Shoals	29692	29692	Greenwood
Carolina Health Centers, Inc. - McCormick	219 N Mine St, Ste A	Mccormick	29835	29835	McCormick
North Central Family Medical Center - Community Pharmacy	1131 Saluda St	Rock Hill	29730	29730	York
North Central Family Medical Center - Chester Site	103 Cestrian Square	Chester	29706	29706	Chester
North Central Pediatric and Adolescent Center	225 South Herlong Ave, Suite 250	Rock Hill	29732	29732	York
Eau Claire Cooperative Health Services, Inc. - Sterling Sharpe Pediatrics	4605 Monticello Rd	Columbia	29203	29203	Richland
Eau Claire Cooperative Health Services, Inc. - Pediatrics of Batesburg-Leesville	120 Church St	Batesburg-Leesville	29006	29006	Lexington
Eau Claire Cooperative Health Services, Inc. - Lake Monticello Family Practice	12 Meadow Lake Rd	Blair	29015	29015	Fairfield
Eau Claire Cooperative Health Services, Inc. - Brooklyn-Cayce Medical Practice	1115 State St	Cayce	29033	29033	Lexington
Eau Claire Cooperative Health Services, Inc. - Eastover Family Practice	120 Clarkson St	Eastover	29044	29044	Richland
Eau Claire Cooperative Health Services, Inc. - Hopkins Pediatrics and Family Medicine	9019 Garners Ferry Rd	Columbia	29061	29061	Richland
Eau Claire Cooperative Health Services, Inc. - Internal Medicine and Women's Healthcare of Batesburg-Leesville	338 E Columbia Ave	Leesville	29070	29070	Lexington
Eau Claire Cooperative Health Services, Inc. - Pediatrics of Newberry	2525 Kinard St	Newberry	29108	29108	Newberry
Eau Claire Cooperative Health Services, Inc. - Pelion Family Practice	8063 Edmund Hwy	Pelion	29123	29123	Lexington
Eau Claire Cooperative Health Services, Inc. - Ridgeway Family Practice	755 US Hwy 21 S	Ridgeway	29130	29130	Fairfield
Eau Claire Cooperative Health Services, Inc. - Brooklyn Community Pediatrics	500 N 12th St	West Columbia	29169	29169	Lexington
Eau Claire Cooperative Health Services, Inc. - Richland Community Healthcare Association Winnsboro	1136 Kincaide Bridge Rd	Winnsboro	29180	29180	Fairfield
Eau Claire Cooperative Health Services, Inc. - Laurel Medical Practice	1520 Laurel St	Columbia	29201	29201	Richland
Eau Claire Cooperative Health Services, Inc. - Waverly Family Practice 2	4801 Monticello Rd	Columbia	29203	29203	Richland

South Carolina Federally Qualified Health Centers

Name	Address	City	Zip	ZCTA	County
Eau Claire Cooperative Health Services, Inc. - Richland Community Healthcare Association Columbia	3010 Farrow Rd	Columbia	29203	29203	Richland
Eau Claire Cooperative Health Services, Inc. - Waverly Women's Health Center	1228 Harden St	Columbia	29204	29204	Richland
Eau Claire Cooperative Health Services, Inc. - Waverly Family Practice 1	2117 Gervais St	Columbia	29204	29204	Richland
Family Health Centers, Inc. - Orangeburg, 3310 Magnolia Street	3310 Magnolia St	Orangeburg	29115	29115	Orangeburg
Family Health Centers, Inc. - Denmark	5616 Carolina Hwy	Denmark	29042	29042	Bamberg
Family Health Centers, Inc. - Denmark Medical Center	1241 Solomon Blatt Blvd	Denmark	29042	29042	Bamberg
Family Health Centers, Inc. - Norfield Family Health Center	7061 Norway Rd	Neeses	29107	29107	Orangeburg
Family Health Centers, Inc. - Changes Clinic	1857 Joe Jeffords Hwy	Orangeburg	29115	29115	Orangeburg
Family Health Centers, Inc. - St. Matthews Family Health Center	558 Chestnut St	St Matthews	29135	29135	Calhoun
Family Health Centers, Inc. - Vance	10278 Old Hwy #6	Vance	29163	29163	Orangeburg
Family Health Centers, Inc. - St. George Medical Center	401 Ridge St	St George	29477	29477	Dorchester
Franklin C. Fetter Family Health Centers, Inc. - Charleston Downtown Site	51 Nassau St	Charleston	29403	29403	Charleston
Franklin C. Fetter Family Health Centers, Inc. - LowCountry Pediatrics and Adult Services	3973 Rivers Ave	Charleston	29405	29405	Charleston
Franklin C. Fetter Family Health Centers, Inc. - Burns Elementary School	3750 Dorchester Rd	North Charleston	29405	29405	Charleston
Franklin C. Fetter Family Health Centers, Inc. - Enterprise Health Center	2047 Comstock Ave	Charleston	29405	29405	Charleston
Franklin C. Fetter Family Health Centers, Inc. - Cross Health Center	1659 Old Hwy 6	Cross	29436	29436	Berkeley
Franklin C. Fetter Family Health Centers, Inc. - Sea Island Medical Center	6326 Hollywood Dr	Hollywood	29449	29449	Charleston
Franklin C. Fetter Family Health Centers, Inc. - Hollywood	5225 Hwy 165	Hollywood	29449	29449	Charleston
Franklin C. Fetter Family Health Centers, Inc. - Johns Island	3627 Maybank Hwy	Johns Island	29455	29455	Charleston
Franklin C. Fetter Family Health Centers, Inc. - Franklin C. Fetter Pediatrics	300 E Main St	Moncks Corner	29461	29461	Berkeley
Franklin C. Fetter Family Health Centers, Inc. - Summerville Health Center	700 N Pine St	Summerville	29483	29483	Dorchester
Franklin C. Fetter Family Health Centers, Inc. - Walterboro Health Center	302 Medical Park Dr Ste 200	Walterboro	29488	29488	Colleton
Genesis Health Care - Pee Dee Health Care	201 Cashua St	Darlington	29532	29532	Darlington
Genesis Health Care - Olanta Family Care	211 South Jones Rd	Olanta	29114	29114	Florence
Health Care Partners of South Carolina, Inc. - Pediatrics	1608 Main St	Conway	29526	29526	Horry
Health Care Partners of South Carolina, Inc. - Johnsonville	123 E Broadway	Johnsonville	29555	29555	Florence
Health Care Partners of South Carolina, Inc. - Marion, East Dozier Street	210 East Dozier St	Marion	29571	29571	Marion

South Carolina Federally Qualified Health Centers

Name	Address	City	Zip	ZCTA	County
Health Care Partners of South Carolina, Inc. - Marion, Lombardi Street	1106 Lombardi St	Marion	29571	29571	Marion
HopeHealth, Inc. - Palmetto Street, Florence	600 East Palmetto St	Florence	29506	29506	Florence
HopeHealth, Inc. - Cherokee Road, Florence	230 Cherokee Rd	Florence	29501	29501	Florence
HopeHealth, Inc. - Francis Marion University	121 S Evander Drive	Florence	29506	29506	Florence
Little River Medical Center, Inc. - Little River	4303 Live Oak Dr	Little River	29566	29566	Horry
Little River Medical Center, Inc. - Loris	3817 Main St	Loris	29569	29569	Horry
Little River Medical Center, Inc. - Myrtle Beach Annex	7726 N Kings Hwy	Myrtle Beach	29572	29572	Horry
Little River Medical Center, Inc. - Myrtle Beach Site	7724 North Kings Hwy	Myrtle Beach	29572	29572	Horry
Little River Medical Center, Inc. - Myrtle Beach, Joe White Ave	1075 Mr Joe White Ave 101	Myrtle Beach	29577	29577	Horry
Low Country Health Care System, Inc. - Fairfax	333 Revolutionary Rd	Fairfax	29827	29827	Allendale
Low Country Health Care System, Inc. - Barnwell Family Medicine	86 Wren St	Barnwell	29812	29812	Barnwell
Low Country Health Care System, Inc. - Family Medical Center of Blackville	19340 Solomon Blatt	Blackville	29817	29817	Barnwell
New Horizon Family Health Services, Inc. - Downtown Greenville	130 Mallard St	Greenville	29601	29601	Greenville
New Horizon Family Health Services, Inc. - Greenville, East McBee Avenue	300 E Mcbee Ave	Greenville	29601	29601	Greenville
New Horizon Family Health Services, Inc. - West End Medical Alliance	811 Pendleton St, Suite 11	Greenville	29601	29601	Greenville
New Horizon Family Health Services, Inc. - Greenville, Augusta Street	155 Augusta St	Greenville	29605	29605	Greenville
New Horizon Family Health Services, Inc. - Northwest Crescent	925 North Franklin Rd	Greenville	29617	29617	Greenville
New Horizon Family Health Services, Inc. - Greer	111 Berry Ave, Suite A	Greer	29651	29651	Greenville
New Horizon Family Health Services, Inc. - Golden Strip	1102 Howard Drive	Simpsonville	29681	29681	Greenville
New Horizon Family Health Services, Inc. - Slater	100 Lindbergh St	Slater	29661	29661	Greenville
New Horizon Family Health Services, Inc. - Travellers Rest	1588 Geer Hwy	Travelers Rest	29690	29690	Greenville
ReGenesis Community Health Care, Inc. - Spartanburg	750 S Church St	Spartanburg	29306	29306	Spartanburg
ReGenesis Community Health Care, Inc. - Gaffney	1419 N Limestone St	Gaffney	29340	29340	Cherokee
ReGenesis Community Health Care, Inc. - Lyman	84 Groce Rd	Lyman	29365	29365	Spartanburg
Rural Health Services, Inc. - Aiken, University Lane	1211 University Ln	Aiken	29801	29801	Aiken
Rural Health Services, Inc. - Aiken, Darlington Drive	120 Darlington Dr	Aiken	29803	29803	Aiken
Rural Health Services, Inc. - Clearwater	4645 Augusta Rd	Clearwater	29822	29842	Aiken
Rural Health Services, Inc. - Jackson	210 Atomic Rd	Jackson	29831	29831	Aiken
Sandhills Medical Foundation - McBee	645 S 7th Ave	Mcbee	29101	29101	Chesterfield
Sandhills Medical Foundation, Inc. - Camden	2611 Liberty Hill Rd, Ste B	Camden	29020	29020	Kershaw
Sandhills Medical Foundation, Inc. - Lancaster	205 W Marion St	Kershaw	29067	29067	Lancaster

South Carolina Federally Qualified Health Centers

Name	Address	City	Zip	ZCTA	County
Sandhills Medical Foundation, Inc. - Lugoff, Baldwin Avenue	40 Baldwin Ave	Lugoff	29078	29078	Kershaw
Sandhills Medical Foundation, Inc. - Lugoff, US Highway 1	1165 Hwy 1	Lugoff	29078	29078	Kershaw
Sandhills Medical Foundation, Inc. - Sumter, Bernadette Drive	6 Bernette Drive	Sumter	29150	29150	Sumter
Sandhills Medical Foundation, Inc. - Sumter, North Salem Avenue	425 N Salem Ave	Sumter	29150	29150	Sumter
Sandhills Medical Foundation - Jefferson	409 E Church St	Jefferson	29718	29718	Chesterfield
St. James-Santee Family Health, Inc. - McClellanville	1189 Tibwin Rd	McClellanville	29458	29458	Charleston
St. James-Santee Family Health, Inc. - Highmarket	2020 Highmarket St	Georgetown	29440	29440	Georgetown
St. James-Santee Family Health, Inc. - Sampit	4145 Powell Rd	Georgetown	29440	29440	Georgetown
St. James-Santee Family Health, Inc. - Choppee	8189 Choppee Rd	Georgetown	29440	29440	Georgetown
St. James-Santee Family Health, Inc. - St. James Middle/High School	710 Lincoln Rd	McClellanville	29458	29458	Charleston
St. James-Santee Family Health, Inc. - St. James Elementary School	8900 Hwy 17 North	McClellanville	29458	29458	Charleston
Sumter Family Health Center, Inc. - Sumter	1278 Lafayette Dr	Sumter	29150	29150	Sumter
Sumter Family Health Center, Inc. - Pinewood	25 East Clark St	Pinewood	29125	29125	Sumter

South Carolina Rural Health Clinics

Name	Address	City	Zip	ZCTA	County
Abbeville Internal Medicine	901 West Greenwood St	Abbeville	29620	29620	Abbeville
Advanced Medical Associates	511 South Main St	Mullins	29574	29574	Marion
Andrews Medical Center	701 South Morgan Ave	Andrews	29510	29510	Georgetown
Angel Oak Family Medicine, LLC	1816 Bohicket Rd	Charleston	29455	29455	Charleston
Aynor Family Practice	1213 Elm St	Aynor	29511	29511	Horry
Aynor Medical Center	51 11th Ave	Aynor	29511	29511	Horry
Barnwell Pediatrics, PA	10706 Marlboro Ave	Barnwell	29812	29812	Barnwell
Beaufort Pediatrics	964 Ribaut Rd	Beaufort	29902	29902	Beaufort
Berkeley Medical Center	106 West Main St	Moncks Corner	29461	29461	Berkeley
Blackville Medical Center	22 Gardner Rd	Blackville	29817	29817	Barnwell
Blue Granite Medical Center	880 West Moultrie St	Winnsboro	29180	29180	Fairfield
Blue Ridge Pediatrics, LLC	457 US Hwy 123 Byp	Seneca	29678	29678	Oconee
Blythewood Medical Associates	428 McNulty Rd	Blythewood	29016	29016	Richland
Campbell Family Practice	2835 US Hwy 76	Mullins	29574	29574	Marion
Campus Health Center	237 S Georgetown Hwy	Johnsonville	29555	29555	Florence
Cannon Family Practice - Eastside	111 West Roper Rd	Easley	29640	29640	Pickens
Carolina Medical Associates	1787 Allendale-Fairfax Hwy	Fairfax	29827	29827	Allendale
Carolina Pediatric Associates - Gaffney	1610 North Limestone St	Gaffney	29340	29340	Cherokee
Carolina Pediatric Associates - Blacksburg	301 West Pine St	Blacksburg	29702	29702	Cherokee
Carolina Urgent And Family Care, LLC	1130 SC Hwy 9 Byp West	Lancaster	29720	29720	Lancaster
Carolinas Health Associates - Family Medicine	801 West Main St	Union	29379	29379	Union
Cha - Family Practice Associates	429 East Main St	Union	29379	29379	Union
Cha - Upstate Pediatrics	407 West South St	Union	29379	29379	Union
Cherokee Children's Clinic, PA	1307 North Logan St	Gaffney	29341	29341	Cherokee
Clio Medical Center	200 North Main St	Clio	29525	29525	Marlboro
Coastal Carolina Medical Associates	1010 Medical Center Dr	Hardeeville	29927	29927	Jasper
Coleman Family Practice	217 East Third Ave	Pamplico	29583	29583	Florence
Conway Pediatrics	907 Bell St	Conway	29526	29526	Horry
Dr J Daulton Dubose Medical Center	1056 Felton St	Summerton	29148	29148	Clarendon
Drs Williamson And Gillespie, PA	1175 Cook Rd	Orangeburg	29118	29118	Orangeburg
Due West Family Medicine	6 College St	Due West	29639	29639	Abbeville
East Clarendon Medical Center	944 Smith St	Turbeville	29162	29162	Clarendon
East Main Medical Services, LLC	238 East Main St	Lake City	29560	29560	Florence
Eastern Carolina Pediatric Associates	105 Industrial Way	Darlington	29532	29532	Darlington

South Carolina Rural Health Clinics

Name	Address	City	Zip	ZCTA	County
Edgefield Medical Clinic, PA	200 Ridge Medical Plaza	Edgefield	29824	29824	Edgefield
Edisto Family Practice	1619 Carolina Ave	Orangeburg	29115	29115	Orangeburg
F Marion Dwight, MD PA	450 North St	Bamberg	29003	29003	Bamberg
Fairfield Medical Associates	880 West Moultrie St	Winnsboro	29180	29180	Fairfield
Family Diagnostics, LLC	922 Holly St	Holly Hill	29059	29059	Orangeburg
Family Health Center - Loris	3204 Casey St	Loris	29569	29569	Horry
Family Health Center - Mt. Olive	3655 Mitchell St	Loris	29569	29569	Horry
Family Healthcare - Newberry	2605 Kinard St	Newberry	29108	29108	Newberry
Family Healthcare - Savannah Lakes	207 Holiday Rd	Mccormick	29835	29835	Mccormick
Family Medicine Associates	901 West Greenwood St	Abbeville	29620	29620	Abbeville
Family Practice Associates Of Holly Hill	187 Bunch Ford Rd	Holly Hill	29059	29059	Orangeburg
Foothills Family Medicine - Pacolet	391 Glenn Springs Rd	Pacolet	29372	29372	Spartanburg
Fowler Rural Medical	2236 US Hwy 76 E	Marion	29571	29571	Marion
Georgetown Pediatrics Center	57 Jessamine St	Georgetown	29440	29440	Georgetown
Griffin Family Practice	105 North Railroad Ave	Lamar	29069	29069	Darlington
Harrison Peoples Health Care Center	1000 Pine St	Varnville	29944	29944	Hampton
Healthwise Family Practice, LLC	154 Wren St	Barnwell	29812	29812	Barnwell
Horry Medical Associates	1301 Creel St	Conway	29527	29527	Horry
James H Brunson Jr, MD	1170 Boulevard	Orangeburg	29115	29115	Orangeburg
John A Martin Primary Health Care	56 US Hwy 321 Byp	Winnsboro	29180	29180	Fairfield
KershawHealth Healthcare Place At Bethune	103 South Main St	Bethune	29009	29009	Kershaw
Kingstree Family Medicine PA	512 Nelson Blvd	Kingstree	29556	29556	Williamsburg
Lafitte & Warren Medical Center	623 North Memorial Ave	Allendale	29810	29810	Allendale
Lake City Family Medicine, LLC	901 North Matthews Rd	Lake City	29560	29560	Florence
Lake City Medical Clinic	101 John St	Lake City	29560	29560	Florence
Landrum Family Health Care LLC	108 West Rutherford St	Landrum	29356	29356	Spartanburg
Latta Internal Medicine	3263 US Hwy 301 S	Latta	29565	29565	Dillon
Laurens Family Practice - Gray Court	9100 SC Hwy 14	Gray Court	29645	29645	Laurens
Laurens Family Practice RHC	106 Parkview Dr	Laurens	29360	29360	Laurens
Lexington Medical Center - Batesburg-Leesville	338 East Columbia Ave	Batesburg-Leesville	29070	29070	Lexington
Lexington Medical Center - Swansea	935 West Second St	Swansea	29160	29160	Lexington
Mackey Family Practice	1025 West Meeting St	Lancaster	29720	29720	Lancaster
Mackey Family Practice, PA	8351 Charlotte Hwy	Fort Mill	29707	29707	Lancaster
Malcolm H Horry, MD	595 West Carolina Ave	Varnville	29944	29944	Hampton

South Carolina Rural Health Clinics

Name	Address	City	Zip	ZCTA	County
Manning Medicine	50 Hospital St	Manning	29102	29102	Clarendon
Marion Medical Group - Latta	108 East Main St	Latta	29565	29565	Dillon
Marion Medical Group, Inc.	1205 North Main St	Marion	29571	29571	Marion
Marion Pediatrics	2845 East Hwy 76	Mullins	29574	29574	Marion
Marlboro Pediatrics	1076 Marlboro Way	Bennettsville	29512	29512	Marlboro
Marlboro Primary Care Associates	1040 Marlboro Way	Bennettsville	29512	29512	Marlboro
McLeod Family Medicine - Johnsonville	355 South Georgetown Hwy	Johnsonville	29555	29555	Florence
McLeod Family Medicine - Lake City	276 North Ron McNair Blvd	Lake City	29560	29560	Florence
McLeod Family Medicine - Marion County	3032 East Hwy 76	Mullins	29574	29574	Marion
McLeod Family Medicine Center - Wilson	701 Cashua Ferry Rd	Darlington	29532	29532	Darlington
McLeod Family Practice - Timmonsville	755 East Smith St	Timmonsville	29161	29161	Florence
McLeod Pediatrics - Dillon	705 N 8th Ave	Dillon	29536	29536	Dillon
McLeod Pediatrics - Dillon, Dr Lewis	207 East Monroe St	Dillon	29536	29536	Dillon
Medical Building PA	456 North Main St	Hemingway	29554	29554	Williamsburg
Medical Center Of Santee	500 Bass Dr	Santee	29142	29142	Orangeburg
Moncks Corner Pediatrics	5000 Epsom Plantation Dr	Moncks Corner	29461	29461	Berkeley
North Family Medicine	4631 Savannah Hwy	North	29112	29112	Orangeburg
Oconee Pediatrics	15579 Wells Hwy	Seneca	29678	29678	Oconee
Olanta Family Care	211 South Jones Rd	Olanta	29114	29114	Florence
Pageland Family Medicine	301 North Van Lingle Mungo Blvd	Pageland	29728	29728	Chesterfield
Palmetto Medical Care, LLC	1002 South Main St	Mullins	29574	29574	Marion
Palmetto Primary Care - Lake City	334 Mercy St	Lake City	29560	29560	Florence
Palmetto Primary Care - Manning	22 Bozard St	Manning	29102	29102	Clarendon
Pate Medical Associates	116 Hospital Sq	Bishopville	29010	29010	Lee
Peach Tree Medical Center	906 West Main St	Ridge Springs	29129	29129	Saluda
Peach Tree Medical Center - Edgefield	100 Ridge Medical Plaza	Edgefield	29824	29824	Edgefield
Pee Dee Family Practice - Johnsonville	625 S Georgetown Hwy	Johnsonville	29555	29555	Florence
Pee Dee Family Practice - Lake City	325 West Mercy St	Lake City	29560	29560	Florence
Pee Dee Pediatrics	2845 US Hwy 76 E	Mullins	29574	29574	Marion
Piedmont Pediatrics	996 Medical Ridge Rd	Clinton	29325	29325	Laurens
R Dale Padgett, MD PA	526 North St	Bamberg	29003	29003	Bamberg
R Dale Padgett, MD RHC	1499 John C Calhoun Dr	Orangeburg	29115	29115	Orangeburg
Riley Family Practice Associates, PA	595 Newberry Hwy	Saluda	29138	29138	Saluda
RMC Primary Care	1750 Village Park Dr	Orangeburg	29118	29118	Orangeburg

South Carolina Rural Health Clinics

Name	Address	City	Zip	ZCTA	County
Robert S Eagerton Jr, MD Family Practice	200 East Hospital St	Manning	29102	29102	Clarendon
Saluda Family Medicine, PA	102 R. L. Sawyer MD Dr	Saluda	29138	29138	Saluda
Savannah Lakes Medical Center	207 Holiday Rd	Mccormick	29835	29835	Mccormick
Singleton Health Center	1773 Village Park Dr	Orangeburg	29118	29118	Orangeburg
St Matthews Family Practice	725 Harry C Raysor Dr South	St Matthews	29135	29135	Calhoun
Sycamore Health Care LLC	7205 Bufords Bridge Hwy	Sycamore	29846	29827	Allendale
Tri-County Pediatrics, LLC	815 East Liberty St	York	29745	29745	York
W Hugh Morgan, MD Family Practice	801 Mobley St	Johnston	29832	29832	Edgefield
Waccamaw Family Medicine	9699 Ocean Hwy	Pawleys Island	29585	29585	Georgetown
Waccamaw Medical Center	1075 North Fraser St	Georgetown	29440	29440	Georgetown
Wagener Medical Center	120 Louie St	Wagener	29164	29164	Aiken
Walterboro Adult & Pediatric Medicine, LLC	447 Spruce St	Walterboro	29488	29488	Colleton
Walterboro Family Practice Associates, PA	107 Church St	Walterboro	29488	29488	Colleton
William D Glenn Iv, MD	498 North St	Bamberg	29003	29003	Bamberg
William E O'Quinn, MD	215 Dorange Rd	Branchville	29432	29432	Orangeburg
Williamsburg Regional Health Center	500 Thurgood Marshall Hwy	Kingstree	29556	29556	Williamsburg
Williston Family Practice	45 Roundtree St	Williston	29853	29853	Barnwell

South Carolina Free Medical Clinics

Name	Address	City	Zip	ZCTA	County
Anderson Free Clinic	414 N. Fant Street	Anderson	29621	29621	Anderson
Barrier Islands Free Medical Clinic	3226 Maybank Highway, Suite A	Johns Island	29455	29455	Charleston
Bluffton/Jasper V.I.M. Clinic	132 Bluffton Rd	Bluffton	29910	29910	Beaufort
Christ Central Ministries	108 Park Terrace Drive	Columbia	29212	29212	Lexington
Clemson Free Clinic	1200 Tiger Blvd.	Clemson	29631	29631	Pickens
Clinica El Buen Samaritano - Columbia	7915 Old Percival Rd	Columbia	29223	29223	Richland
Clinica El Buen Samaritano - West Columbia	1316 Leaphart Street	West Columbia	29169	29169	Lexington
Clinica Gratis at Community Initiatives, Inc	929 Phoenix Street	Greenwood	29646	29646	Greenwood
Community Impact for Christ Inc	10505 Dorchester Road	Summerville	29485	29485	Dorchester
Community Medical Clinic of Aiken County	244 Greenville Street	Aiken	29801	29801	Aiken
Community Medical Clinic of Kershaw County	110 C East Dekalb St	Camden	29020	29020	Kershaw
Crisis Ministries Health Clinic	573 Meeting Street	Charleston	29413	29403	Charleston
Dillon County Free Medical Clinic	310 E Washington St	Dillon	29536	29536	Dillon
Dream Center Clinic	5505 N Rhett Avenue	North Charleston	29406	29406	Charleston
Edisto Indian Clinic (Natchez-Kusso Tribe of SC)	1125 Ridge Road	Ridgeville	29472	29472	Dorchester
Free Medical Clinic of Darlington County	203 Grove Street	Darlington	29532	29532	Darlington
Free Medical Clinic of Darlington County (Satellite)	500 West Carolina Ave	Hartsville	29550	29550	Darlington
Free Medical Clinic of Newberry County	2568 Kinard Street	Newberry	29108	29108	Newberry
Friendship Medical Clinic & Pharmacy	1396 Highway 544	Conway	29526	29526	Horry
Golden Strip Free Clinic (Satellite)	1102 Howard Street	Simpsonville	29681	29681	Greenville
Good Neighbor Medical Clinic	30 Professional Village Circle	Beaufort	29907	29907	Beaufort
Good Samaritan Medical Clinic	139 Church Street	Chester	29706	29706	Chester
Good Shepherd Free Medical Clinic of Laurens County	245 Human Services Rd	Clinton	29325	29325	Laurens
Greater Greenwood United Ministry	1404 Edgefield Street	Greenwood	29646	29646	Greenwood
Greenville Free Medical Clinic	600 Arlington Avenue	Greenville	29604	29601	Greenville
Greer Free Clinic (Satellite)	202 Victoria Street	Greer	29650	29651	Greenville
Hartsville (Satellite)	500 West Carolina Ave	Hartsville	29550	29550	Darlington
Harvest Free Medical Clinic	1670 Drydock Ave, Bldg 10-B	North Charleston	29405	29405	Charleston
Helping Hands Free Medical Clinic	230 South Main Street	Mullins	29574	29574	Marion
Honea Path (Anderson Free Clinic Satellite)	34 North Main Street	Honea Path	29654	29654	Anderson
ICNA Relief USA Shifa Clinic	845 Lowcountry Blvd, Suite M	Mt. Pleasant	29464	29464	Charleston
Joseph Sullivan Center (Clemson University)	101 Edwards Hall McMillian Road	Clemson	29634	29634	Pickens
Live Oak Free Health Clinic	1714 Live Oak Dr	Mocks Corner	29461	29461	Berkeley
Med Mission (Admin Office) (Mobile Medical Clinic)	1819 Middleton Street	Cayce	29033	29033	Lexington

South Carolina Free Medical Clinics

Name	Address	City	Zip	ZCTA	County
Mercy in Me Free Medical Clinic	32 Foundry Hill Road	Cheraw	29520	29520	Chesterfield
Mercy Medicine Clinic	500 South Coit Street	Florence	29501	29501	Florence
Northwest Crescent Free Clinic (Satellite)	925 N Franklin Road	Greenville	29617	29617	Greenville
Orangeburg-Calhoun Free Medical Clinic	860 Holly Street	Orangeburg	29115	29115	Orangeburg
Palmetto Volunteers in Medicine Clinic	235 South Herlong Ave	Rock Hill	29732	29732	York
Peachtree Medical Clinic Edgefield & Ridge Spring	100 Ridge Medical Plaza Road	Edgefield	29824	29824	Edgefield
Pregnancy Center & Clinic of the Low Country	1 Cardinal Road, Suites 1 & 2	Hilton Head	29926	29926	Beaufort
Rosa Clark Medical Clinic	210 South Oak Street	Seneca	29678	29678	Oconee
Samaritan Health Clinic of Pickens County	303 Dacusville Hwy	Easley	29640	29640	Pickens
Smith Medical Clinic at Baskerville	116 Baskervill Drive	Pawleys Island	29585	29585	Georgetown
St Luke's Free Medical Clinic	162 Dean Street	Spartanburg	29302	29302	Spartanburg
Sumpter Free Health Clinic	1083 Hwy 35	St. Stephen	29429	29479	Berkeley
Taylor's Free Medical Clinic	400 West Main Street	Taylor's	29687	29687	Greenville
The Early Learning Partnership of York County (Admin Office - Withers Build 701 Oakland Avenue		Rock Hill	29730	29730	York
The Free Medical Clinic	1875 Harden Street	Columbia	29204	29204	Richland
United Christian Ministries of Abbeville County, Free Medical Clinic	901 W Greenwood Street	Abbeville	29620	29620	Abbeville
Volunteers in Medicine Clinic	15 Northridge Drive	Hilton Head	29926	29926	Beaufort

South Carolina Welvista Clinics

Name	Address	City	Zip	ZCTA	County
Access Health Georgetown	606 Black River Rd	Georgetown	29442	29440	Georgetown
Access Health Kershaw	2478 Main St	Elgin	29045	29045	Kershaw
Access Health Mountain Lakes/Oconee Medical Center	298 Memorial Dr	Seneca	29672	29672	Oconee
Access Health Spartanburg	358 Serpentine Dr	Spartanburg	29303	29303	Spartanburg
Access Health Tri-County	6296 Rivers Ave	North Charleston	29406	29406	Charleston
Aiken Center for Family Health	415 Barnwell Ave Northwest	Aiken	29801	29801	Aiken
Anderson Free Clinic	414 North Fant St	Anderson	29621	29621	Anderson
Anderson Free Clinic-Honea Path	34 Main St	Honea Path	29654	29654	Anderson
Barrier Islands Free Medical Clinic	3226 Maybank Hwy	Charleston	29455	29455	Charleston
Black River Healthcare-Greeleyville	86 North Main St	Greeleyville	29056	29056	Williamsburg
Black River Healthcare-Kingstree	520 Thruood Marshall Hwy	Kingstree	29556	29556	Williamsburg
Black River Healthcare-Manning	12 West South St	Manning	29102	29102	Clarendon
Black River Healthcare-Olanta	139 East Main St	Olanta	29114	29114	Florence
Black River Healthcare-Timmonsville	210 East Market St	Timmonsville	29161	29161	Florence
Carolina Cardiology	100 Healthy Way	Anderson	29621	29621	Anderson
Celia Saxon Health Center	2133 Walker Solomon Way	Columbia	29204	29204	Richland
Clemson Free Clinic	1200 Tiger Blvd	Clemson	29631	29631	Pickens
Clinica Gratis at Community Initiatives	929 Phoenix St	Greenwood	29646	29646	Greenwood
Columbia Heart	8 Medical Park Rd	Columbia	29203	29203	Richland
Community Impact for Christ	10500 Dorchester Rd	Summerville	29485	29485	Dorchester
Community Medical Clinic of Aiken County	244 Greenville St Northwest	Aiken	29801	29801	Aiken
Community Medical Clinic of Kershaw County	110 East DeKalb St	Camden	29020	29020	Kershaw
Crisis Ministries	573 Meeting St	Charleston	29403	29403	Charleston
Darlington Free Medical Clinic	203 Grove St	Darlington	29532	29532	Darlington
Dillon Free Clinic	310 East Washington St	Dillon	29536	29536	Dillon
Dream Center Clinic	5505 North Rhett Ave	North Charleston	29406	29406	Charleston
Eastover Family Practice	120 Clarkson St	Eastover	29044	29044	Richland
Edgefield Medical Clinic	200 Ridge Medical Plaza Rd	Edgefield	29824	29824	Edgefield
Edisto Indian Clinic	1125 Ridge Rd	Ridgeville	29472	29472	Dorchester
Fetter Family Health Center-Cross	1659 Old SC Hwy 6	Cross	29436	29436	Berkeley
Franklin C. Fetter Family Health Center-Charleston Downtown	51 Nassau St	Charleston	29403	29403	Charleston
Franklin C. Fetter Family Health Center-Enterprise North Charleston	2047 Comstock Ave	Charleston	29405	29405	Charleston
Franklin C. Fetter Family Health Center-Summerville	700 North Pine St	Summerville	29483	29483	Dorchester
Free Clinic of Newberry County	2468 Kinard St	Newberry	29108	29108	Newberry

South Carolina Welvista Clinics

Name	Address	City	Zip	ZCTA	County
Friendship Free Medical Clinic	1396 Hwy 544	Conway	29526	29526	Horry
Georgetown Health System	531 Lafayette Cir	Georgetown	29440	29440	Georgetown
Good Neighbors Free Medical Clinic	30 Professional Village Cir	Beaufort	29907	29907	Beaufort
Good Samaritan Medical Clinic	139 Church St	Chester	29706	29706	Chester
Good Shepherd Free Medical Clinic	245 Human Services Rd	Clinton	29325	29325	Laurens
Greenville Free Medical Clinic	600 Arlington Ave	Greenville	29601	29601	Greenville
Greenville Free Medical Clinic-Golden	1102 Howard St	Simpsonville	29681	29681	Greenville
Greenville Free Medical Clinic-Greer	202 Victoria St	Greer	29651	29651	Greenville
Greenville Free Medical Clinic-Northwest	925 North Franklin St	Greenville	29617	29617	Greenville
Greenwood Free Medical Clinic	1404 Edgefield St	Greenwood	29646	29646	Greenwood
Hartsville Free Medical Clinic	500 West Carolina Ave	Hartsville	29550	29550	Darlington
Harvest Free Medical Clinic	1670 Drydock Ave	North Charleston	29405	29405	Charleston
Healthy Learners-Midlands	2749 Laurel St	Columbia	29204	29204	Richland
Helping Hands Free Medical Clinic	230 South Main St	Mullins	29574	29574	Marion
Horizon Family Health Services-NW Crescent Center	917 North Franklin Rd	Greenville	29617	29617	Greenville
John Fleming Cancer Clinic	101 East Wood St	Spartanburg	29303	29303	Spartanburg
Kiawah Island Family Practice	5480 Sea Forest Dr	Charleston	29455	29455	Charleston
Laurel Medical Practice	1520 Laurel St	Columbia	29201	29201	Richland
Lexington Medical Associates	120 East Medical Ln	West Columbia	29169	29169	Lexington
Lexington Medical Center	2720 Sunset Blvd	West Columbia	29169	29169	Lexington
Lexington Medical Center Batesburg-Leesville	338 East Columbia Ave	Batesburg-Leesville	29070	29070	Lexington
Lexington Medical Center Chapin	557 Columbia Ave	Chapin	29036	29036	Lexington
Lexington Medical Center Gilbert	4080 Augusta Hwy	Gilbert	29054	29054	Lexington
Lexington Medical Center Irmo	7035 Saint Andrews Rd	Irmo	29212	29212	Lexington
Lexington Medical Center Swansea	935 West Second St	Swansea	29160	29160	Lexington
Live Oak Free Health Clinic	1714 Live Oak Dr	Moncks Corner	29461	29461	Berkeley
Med Mission	1819 Middleton St	Cayce	29033	29033	Lexington
Medical Outreach Clinic of Summerville	111 Waring St	Summerville	29483	29483	Dorchester
Mercy in Me Free Medical Clinic	32 Foundry Hill Rd	Cheraw	29520	29520	Chesterfield
Mercy Medicine Clinic	500 South Coit St	Florence	29501	29501	Florence
New Horizon Family Health Services-Greenville Downtown	130 Mallard St	Greenville	29601	29601	Greenville
New Horizon Family Health Services-Greer	111 Berry Ave	Greer	29651	29651	Greenville
New Horizon Family Health Services-Traveler's Rest	1588 Geer Hwy	Travelers Rest	29690	29690	Greenville
New Horizon Family Health Services-West End Medical Alliance	811 Pendleton St	Greenville	29601	29601	Greenville

South Carolina Welvista Clinics

Name	Address	City	Zip	ZCTA	County
Orangeburg-Calhoun Free Medical Clinic	860 Holly St	Orangeburg	29115	29115	Orangeburg
Palmetto Health Baptist	1330 Taylor St	Columbia	29220	29201	Richland
Palmetto Health Children's Hospital	7 Richland Medical Park Dr	Columbia	29203	29203	Richland
Palmetto Health Richland Hospital	5 Richland Medical Park Dr	Columbia	29203	29203	Richland
Palmetto Richland Family Medicine Center	3209 Colonial Blvd	Columbia	29203	29203	Richland
Palmetto Richland Internal Medical Clinic	14 Richland Medical Park Dr	Columbia	29203	29203	Richland
Palmetto Richland USC/MCC Clinic	1 Richland Medical Park Dr	Columbia	29203	29203	Richland
Palmetto Volunteers in Medicine Clinic	235 South Herlong Ave	Rock Hill	29732	29732	York
Peachtree Medical Clinic	100 Ridge Medical Plaza Rd	Edgefield	29824	29824	Edgefield
Providence Hospital	2435 Forest Dr	Columbia	29204	29204	Richland
Providence Hospital, Northeast	120 Gateway Corporate Blvd	Columbia	29203	29203	Richland
Providence Internal Medicine Clinic	114 Gateway Corporate Blvd	Columbia	29203	29203	Richland
Richland Care	293 Greystone Blvd	Columbia	29210	29210	Richland
Richland Primary Health Care	1520 Laurel St	Columbia	29201	29201	Richland
Richland Springs	5 Richland Medical Park Dr	Columbia	29203	29203	Richland
Roper Hospital	316 Calhoun St	Charleston	29401	29401	Charleston
Saluda Family Medicine	102 RL Sawyer MD Dr	Saluda	29138	29138	Saluda
Samaritan Clinic of Pickens County	303 Dacusville Hwy	Easley	29640	29640	Pickens
Sandhills Medical Foundation-Camden	2611 Liberty Hill Rd	Camden	29020	29020	Kershaw
Sandhills Medical Foundation-Jefferson	409 East Church St	Jefferson	29718	29718	Chesterfield
Sandhills Medical Foundation-Lugoff	1165 US Hwy 1 South	Lugoff	29078	29078	Kershaw
Sandhills Medical Foundation-McBee	645 South 7th St	McBee	29101	29101	Chesterfield
Sandhills Medical Foundation-Sumter	425 North Salem Ave	Sumter	29150	29150	Sumter
SC Heart Center	2001 Laurel St	Columbia	29204	29204	Richland
SC Heart Center - Bamberg	506 North St	Bamberg	29003	29003	Bamberg
SC Heart Center - Camden	1330 Haile St	Camden	29020	29020	Kershaw
SC Heart Center - Hartsville	904 South 4th St	Hartsville	29550	29550	Darlington
SC Heart Center - West Columbia	2728 Sunset Blvd	West Columbia	29169	29169	Lexington
Self Regional Healthcare	1325 Spring St	Greenwood	29646	29646	Greenwood
Smith Medical Clinic	116 Baskerville Dr	Pawleys Island	29585	29585	Georgetown
Spartanburg Regional Hospital	101 East Wood St	Spartanburg	29303	29303	Spartanburg
SRHS - Center for Family Medicine	853 North Church St	Spartanburg	29303	29303	Spartanburg
St. Francis-Charleston	2095 Henry Tecklenburg Dr	Charleston	29414	29414	Charleston
St. Francis-Greenville	1 St Francis Dr	Greenville	29601	29601	Greenville

South Carolina Welvista Clinics

Name	Address	City	Zip	ZCTA	County
St. Luke's Free Medical Clinic	162 Dean St	Spartanburg	29302	29302	Spartanburg
Sumter Family Health Center	1278 North Lafayette Dr	Sumter	29150	29150	Sumter
Sumter Free Health Clinic	1083 Hwy 35	St Stephen	29479	29479	Berkeley
Taylor's Free Medical Clinic	400 West Main St	Taylor's	29687	29687	Greenville
The Shifa Clinic	845 Lowcountry Blvd	Mount Pleasant	29464	29464	Charleston
United Christian Ministries of Abbeville County FMC	901 West Greenwood St	Abbeville	29620	29620	Abbeville
United Way-Bamberg, Colleton, & Hampton	494 Hampton St	Walterboro	29488	29488	Colleton
Upstate Cardiology	2 Innovation Dr	Greenville	29607	29607	Greenville
Uptown Family Practice	311 Main St	Greenwood	29646	29646	Greenwood
Volunteers in Medicine-Hilton Head	15 Northridge Dr	Hilton Head Island	29926	29926	Beaufort
Waccamaw Hospital of Georgetown Health System	4070 US Hwy 17 Bypass	Murrells Inlet	29576	29576	Horry
Waverly Family Practice 1	2117 Gervais St	Columbia	29204	29204	Richland

South Carolina ZCTA Information

ZCTA	ZCTA Name	Geographic Catchment Area	Adult Medicaid Recipients	Medicaid Adult Disease Cluster Hotspot	Medicaid Adult Disease Prevalence							SADI Deprivation Class	Urban or Rural	Total # Uninsured	Total % Uninsured	Facilities					Associated Zip Codes			
					Chronic Disease Burden	COPD	CVD	Diabetes	ESRD	Hypertension	Behavioral Health Conditions					Hospitals	FMCs	FQHCs	RHCs	Weivistas	Zip 1	Zip 2	Zip 3	Zip 4
29001	Alcolu	Midlands	351	Yes	Mod/Low	Mod/Low	High	Mod/Low	Mod/Low	Mod/Low	Mod/Low	Mod/Low	Rural	287	18.1	0	0	0	0	0	29001			
29003	Bamberg	Midlands	1,160	Yes	High	High	High	High	High	High	Mod/Low	Mod/Low	Rural	841	16.5	0	0	0	3	1	29003			
29006	Batesburg	Midlands	1,097	No	Mod/Low	High	High	Mod/Low	Mod/Low	Mod/Low	High	Mod/Low	Urban	2,190	28.7	0	0	1	0	0	29006			
29009	Bethune	Midlands	300	Yes	High	High	High	Mod/Low	High	High	Mod/Low	Mod/Low	Rural	487	25.3	0	0	0	1	0	29009			
29010	Bishopville	Midlands	2,207	Yes	High	High	High	High	High	High	Mod/Low	High	Rural	2,067	21.4	0	0	2	1	0	29010			
29014	Blackstock	Midlands	211	No	Mod/Low	Mod/Low	High	Mod/Low	Mod/Low	Mod/Low	Mod/Low	Mod/Low	Rural	248	16.7	0	0	0	0	0	29014			
29015	Blair	Midlands	252	No	Mod/Low	Mod/Low	Mod/Low	Mod/Low	High	High	Mod/Low	High	Rural	227	16.7	0	0	1	0	0	29015			
29016	Blythewood	Midlands	758	No	Mod/Low	Mod/Low	Mod/Low	Mod/Low	Mod/Low	Mod/Low	High	Mod/Low	Urban	896	7.1	0	0	0	1	0	29016			
29018	Bowman	Midlands	578	Yes	High	Mod/Low	High	High	High	Mod/Low	Mod/Low	Mod/Low	Rural	709	24.7	0	0	0	0	0	29018			
29020	Camden	Midlands	2,574	No	Mod/Low	Mod/Low	High	Mod/Low	High	Mod/Low	High	Mod/Low	Rural	3,743	21.1	1	1	1	0	3	29020 29021			
29030	Cameron	Midlands	184	No	High	Mod/Low	High	Mod/Low	High	High	Mod/Low	Mod/Low	Rural	234	15.5	0	0	0	0	0	29030			
29031	Carlisle	Spartanburg	172	No	High	Mod/Low	High	High	High	High	Mod/Low	High	Rural	208	20.0	0	0	0	0	0	29031			
29032	Cassatt	Midlands	591	Yes	High	High	High	High	Mod/Low	Mod/Low	High	High	Rural	966	27.6	0	0	0	0	0	29032			
29033	Cayce	Midlands	1,079	No	Mod/Low	Mod/Low	Mod/Low	Mod/Low	Mod/Low	Mod/Low	High	Mod/Low	Urban	2,546	27.0	0	1	1	0	1	29033			
29036	Chapin	Midlands	478	No	Mod/Low	Mod/Low	Mod/Low	Mod/Low	Mod/Low	Mod/Low	High	Mod/Low	Urban	1,196	7.8	0	0	0	0	1	29036 29177			
29037	Chappells	Midlands	89	No	High	Mod/Low	High	Mod/Low	Mod/Low	Mod/Low	High	Mod/Low	Rural	141	22.3	0	0	0	0	0	29037			
29038	Cope	Midlands	292	Yes	Mod/Low	Mod/Low	Mod/Low	Mod/Low	High	Mod/Low	High	Mod/Low	Rural	399	21.5	0	0	0	0	0	29038			
29039	Cordova	Midlands	620	Yes	Mod/Low	Mod/Low	Mod/Low	Mod/Low	High	Mod/Low	Mod/Low	Mod/Low	Rural	645	20.1	0	0	0	0	0	29039			
29040	Dalzell	Midlands	789	Yes	Mod/Low	Mod/Low	Mod/Low	Mod/Low	Mod/Low	Mod/Low	Mod/Low	Mod/Low	Rural	1,212	17.7	0	0	0	0	0	29040			
29042	Denmark	Midlands	1,017	Yes	High	Mod/Low	Mod/Low	High	High	High	Mod/Low	High	Rural	853	20.0	0	0	2	0	0	29042			
29044	Eastover	Midlands	760	No	High	Mod/Low	Mod/Low	High	High	High	Mod/Low	Mod/Low	Urban	930	21.5	0	0	1	0	1	29044			
29045	Elgin	Midlands	1,430	No	Mod/Low	High	Mod/Low	Mod/Low	Mod/Low	Mod/Low	High	Mod/Low	Urban	2,430	14.2	0	0	0	0	1	29045			
29046	Elliott	Midlands	55	Yes	High	Mod/Low	High	High	High	High	Mod/Low	High	Rural	107	63.3	0	0	0	0	0	29046			
29047	Eloree	Midlands	547	No	Mod/Low	Mod/Low	Mod/Low	High	Mod/Low	Mod/Low	Mod/Low	Mod/Low	Rural	525	18.6	0	0	0	0	0	29047			
29048	Eutawville	Low Country	777	No	High	High	High	Mod/Low	High	High	Mod/Low	High	Urban	1,213	32.7	0	0	0	0	0	29048			
29051	Gable	Midlands	120	Yes	Mod/Low	Mod/Low	Mod/Low	High	High	Mod/Low	Mod/Low	Mod/Low	Rural	48	6.6	0	0	0	0	0	29051 29143			
29052	Gadsden	Midlands	285	No	High	Mod/Low	Mod/Low	High	Mod/Low	High	Mod/Low	Mod/Low	Urban	497	31.8	0	0	0	0	0	29052			
29053	Gaston	Midlands	2,486	No	Mod/Low	High	Mod/Low	Mod/Low	Mod/Low	Mod/Low	High	Mod/Low	Urban	4,421	28.9	0	0	0	0	0	29053			
29054	Gilbert	Midlands	609	No	Mod/Low	Mod/Low	Mod/Low	Mod/Low	Mod/Low	Mod/Low	High	Mod/Low	Urban	1,716	22.0	0	0	0	0	1	29054			
29055	Great Falls	Midlands	697	No	High	High	High	Mod/Low	Mod/Low	Mod/Low	High	Mod/Low	Rural	979	28.7	0	0	0	0	0	29055			
29056	Greelyville	Low Country	408	Yes	High	Mod/Low	High	High	Mod/Low	High	Mod/Low	High	Rural	516	27.9	0	0	1	0	1	29056			

South Carolina ZCTA Information

ZCTA	ZCTA Name	Geographic Catchment Area	Adult Medicaid Recipients	Medicaid Adult Disease Cluster Hotspot	Medicaid Adult Disease Prevalence							SADI Deprivation Class	Urban or Rural	Total # Uninsured	Total % Uninsured	Facilities					Associated Zip Codes			
					Chronic Disease Burden	COPD	CVD	Diabetes	ESRD	Hypertension	Behavioral Health Conditions					Hospitals	FMCs	FQHCs	RHCs	Weivistas	Zip 1	Zip 2	Zip 3	Zip 4
29058	Heath Springs	Midlands	567	No	Mod/Low	Mod/Low	Mod/Low	Mod/Low	Mod/Low	Mod/Low	High	Mod/Low	Rural	831	22.8	0	0	0	0	0	29058			
29059	Holly Hill	Low Country	1,066	No	High	High	High	High	High	High	Mod/Low	High	Rural	1,077	23.3	0	0	0	2	0	29059			
29061	Hopkins	Midlands	1,364	No	Mod/Low	Mod/Low	Mod/Low	Mod/Low	Mod/Low	Mod/Low	High	Mod/Low	Urban	1,732	16.5	0	0	1	0	0	29061			
29062	Horatio	Midlands	37	No	High	High	Mod/Low	High	High	High	Mod/Low	Mod/Low	Rural	13	9.6	0	0	0	0	0	29062			
29063	Irmo	Midlands	1,261	No	Mod/Low	Mod/Low	Mod/Low	Mod/Low	Mod/Low	Mod/Low	Mod/Low	Mod/Low	Urban	2,364	9.4	0	0	0	0	0	29002 29063			
29065	Jenkinsville	Midlands	78	No	High	Mod/Low	Mod/Low	High	Mod/Low	High	Mod/Low	High	Rural	133	25.0	0	0	0	0	0	29065			
29067	Kershaw	Midlands	1,103	Yes	High	High	High	Mod/Low	Mod/Low	Mod/Low	High	Mod/Low	Rural	1,627	19.2	0	0	1	0	0	29067			
29069	Lamar	Midlands	676	Yes	High	Mod/Low	High	Mod/Low	High	High	Mod/Low	Mod/Low	Urban	892	22.8	0	0	0	1	0	29069			
29070	Leesville	Midlands	1,343	No	Mod/Low	Mod/Low	Mod/Low	Mod/Low	Mod/Low	Mod/Low	High	Mod/Low	Urban	2,923	23.6	0	0	1	1	1	29070			
29072	Lexington	Midlands	1,910	No	Mod/Low	Mod/Low	Mod/Low	Mod/Low	Mod/Low	Mod/Low	High	Mod/Low	Urban	3,571	8.9	0	0	0	0	0	29071 29072			
29073	Lexington	Midlands	3,142	No	Mod/Low	Mod/Low	Mod/Low	Mod/Low	Mod/Low	Mod/Low	High	Mod/Low	Urban	5,802	17.5	0	0	0	0	0	29073			
29074	Liberty Hill	Midlands	NAD	NAD	NAD	NAD	NAD	NAD	NAD	NAD	NAD	Mod/Low	Rural	12	6.3	0	0	0	0	0	29074			
29075	Little Mountain	Midlands	167	No	Mod/Low	Mod/Low	Mod/Low	Mod/Low	Mod/Low	Mod/Low	High	Mod/Low	Urban	423	18.6	0	0	0	0	0	29075			
29078	Lugoff	Midlands	1,328	No	Mod/Low	High	Mod/Low	Mod/Low	Mod/Low	Mod/Low	High	Mod/Low	Rural	2,309	19.1	0	0	2	0	1	29078			
29079	Lydia	Midlands	57	Yes	High	Mod/Low	High	High	High	High	Mod/Low	Mod/Low	Rural	36	30.5	0	0	0	0	0	29079			
29080	Lynchburg	Midlands	579	Yes	High	Mod/Low	Mod/Low	High	High	High	Mod/Low	High	Rural	570	23.5	0	0	0	0	0	29080			
29081	Ehrhardt	Midlands	217	Yes	High	High	Mod/Low	High	High	High	Mod/Low	Mod/Low	Rural	257	26.1	0	0	0	0	0	29081			
29082	Lodge	Low Country	67	Yes	High	High	High	Mod/Low	Mod/Low	Mod/Low	High	Mod/Low	Rural	101	22.5	0	0	0	0	0	29082			
29101	McBee	Midlands	372	Yes	High	High	High	High	High	High	Mod/Low	Mod/Low	Rural	678	28.2	0	0	1	0	1	29101			
29102	Manning	Midlands	2,788	Yes	Mod/Low	Mod/Low	Mod/Low	Mod/Low	Mod/Low	Mod/Low	Mod/Low	Mod/Low	Rural	2,878	21.6	1	0	2	3	1	29041 29102			
29104	Mayesville	Midlands	300	Yes	High	Mod/Low	High	High	High	High	Mod/Low	Mod/Low	Urban	241	20.9	0	0	0	0	0	29104			
29105	Monetta	Midlands	184	No	Mod/Low	Mod/Low	Mod/Low	High	High	Mod/Low	High	Mod/Low	Urban	171	14.5	0	0	0	0	0	29105			
29107	Neeses	Midlands	453	Yes	Mod/Low	High	High	Mod/Low	Mod/Low	Mod/Low	Mod/Low	Mod/Low	Rural	393	16.3	0	0	1	0	0	29107			
29108	Newberry	Midlands	2,685	No	Mod/Low	Mod/Low	Mod/Low	Mod/Low	Mod/Low	Mod/Low	Mod/Low	High	Rural	4,250	27.3	1	1	1	1	1	29108			
29111	New Zion	Midlands	276	Yes	Mod/Low	Mod/Low	High	High	Mod/Low	Mod/Low	Mod/Low	High	Rural	300	25.1	0	0	0	0	0	29111			
29112	North	Midlands	724	No	High	High	Mod/Low	Mod/Low	High	High	Mod/Low	Mod/Low	Rural	751	20.9	0	0	0	1	0	29112			
29113	Norway	Midlands	251	Yes	High	Mod/Low	Mod/Low	High	High	High	Mod/Low	High	Rural	300	24.4	0	0	0	0	0	29113			
29114	Olanta	Midlands	490	Yes	Mod/Low	Mod/Low	Mod/Low	High	Mod/Low	Mod/Low	Mod/Low	High	Urban	592	34.2	0	0	2	1	1	29114			
29115	Orangeburg	Midlands	5,083	Yes	Mod/Low	Mod/Low	Mod/Low	Mod/Low	High	Mod/Low	Mod/Low	High	Rural	4,809	20.3	0	1	2	4	1	29115 29116			
29117	Orangeburg	Midlands	NAD	NAD	NAD	NAD	NAD	NAD	NAD	NAD	NAD	Mod/Low	Rural	0	0.0	0	0	0	0	0	29117			
29118	Orangeburg	Midlands	1,606	Yes	Mod/Low	Mod/Low	Mod/Low	Mod/Low	High	Mod/Low	Mod/Low	Mod/Low	Rural	2,071	17.1	1	0	0	2	0	29118			

South Carolina ZCTA Information

ZCTA	ZCTA Name	Geographic Catchment Area	Adult Medicaid Recipients	Medicaid Adult Disease Cluster Hotspot	Medicaid Adult Disease Prevalence							SADI Deprivation Class	Urban or Rural	Total # Uninsured	Total % Uninsured	Facilities					Associated Zip Codes				
					Chronic Disease Burden	COPD	CVD	Diabetes	ESRD	Hypertension	Behavioral Health Conditions					Hospitals	FMCs	FQHCs	RHCs	WeVistas	Zip 1	Zip 2	Zip 3	Zip 4	
29122	Peak	Midlands	NAD	NAD	NAD	NAD	NAD	NAD	NAD	NAD	NAD	Mod/Low	Urban	3	7.5	0	0	0	0	0	29122				
29123	Pelion	Midlands	952	No	Mod/Low	High	Mod/Low	Mod/Low	Mod/Low	Mod/Low	High	Mod/Low	Urban	1,544	25.0	0	0	1	0	0	29123				
29125	Pinewood	Midlands	521	Yes	Mod/Low	Mod/Low	High	High	High	High	Mod/Low	High	Urban	385	16.5	0	0	1	0	0	29125				
29126	Pomaria	Midlands	177	No	Mod/Low	Mod/Low	Mod/Low	Mod/Low	Mod/Low	Mod/Low	High	Mod/Low	Rural	246	14.3	0	0	0	0	0	29126				
29127	Prosperity	Midlands	612	No	Mod/Low	Mod/Low	Mod/Low	Mod/Low	Mod/Low	Mod/Low	Mod/Low	Mod/Low	Urban	759	12.0	0	0	0	0	0	29127				
29128	Rembert	Midlands	819	No	Mod/Low	Mod/Low	High	High	Mod/Low	Mod/Low	Mod/Low	Mod/Low	Rural	867	19.0	0	0	0	0	0	29128				
29129	Ridge Springs	Midlands	355	No	Mod/Low	High	Mod/Low	Mod/Low	High	Mod/Low	Mod/Low	Mod/Low	Rural	669	27.4	0	0	2	1	0	29129				
29130	Ridgeway	Midlands	810	No	High	High	High	High	High	High	High	Mod/Low	Urban	772	14.8	0	0	1	0	0	29130				
29133	Rowesville	Midlands	161	Yes	Mod/Low	Mod/Low	Mod/Low	Mod/Low	High	High	Mod/Low	Mod/Low	Rural	213	26.8	0	0	0	0	0	29133				
29135	Saint Matthews	Midlands	1,157	No	Mod/Low	Mod/Low	High	High	High	Mod/Low	Mod/Low	Mod/Low	Rural	1,486	21.6	0	0	1	1	0	29135				
29137	Salley	Midlands	364	No	Mod/Low	Mod/Low	Mod/Low	Mod/Low	Mod/Low	Mod/Low	Mod/Low	Mod/Low	Urban	544	27.6	0	0	0	0	0	29137				
29138	Saluda	Midlands	1,325	No	Mod/Low	Mod/Low	High	High	High	High	High	Mod/Low	Rural	2,194	25.9	0	0	1	2	1	29138				
29142	Santee	Midlands	834	No	Mod/Low	Mod/Low	High	High	High	High	Mod/Low	High	Rural	1,139	30.6	0	0	0	1	0	29142				
29145	Silverstreet	Midlands	81	No	High	Mod/Low	Mod/Low	High	Mod/Low	Mod/Low	High	High	Rural	188	29.6	0	0	0	0	0	29145				
29146	Springfield	Midlands	194	No	Mod/Low	Mod/Low	Mod/Low	High	High	High	Mod/Low	Mod/Low	Rural	334	24.8	0	0	0	0	0	29146				
29147	State Park	Midlands	NAD	NAD	NAD	NAD	NAD	NAD	NAD	NAD	NAD	Mod/Low	Urban	0	0.0	0	0	0	0	0	29147				
29148	Summerton	Midlands	1,012	No	High	Mod/Low	High	High	Mod/Low	High	Mod/Low	Mod/Low	Rural	1,366	30.0	0	0	0	1	0	29148				
29150	Sumter	Midlands	6,299	Yes	Mod/Low	Mod/Low	Mod/Low	Mod/Low	Mod/Low	Mod/Low	Mod/Low	Mod/Low	Urban	6,361	20.2	1	0	3	0	2	29150	29151			
29152	Shaw AFB	Midlands	NAD	NAD	NAD	NAD	NAD	NAD	NAD	NAD	NAD	Mod/Low	Urban	395	21.0	0	0	0	0	0	29152				
29153	Sumter	Midlands	2,217	Yes	Mod/Low	Mod/Low	Mod/Low	Mod/Low	Mod/Low	Mod/Low	Mod/Low	High	Urban	2,807	22.9	0	0	0	0	0	29153				
29154	Sumter	Midlands	2,665	Yes	Mod/Low	Mod/Low	Mod/Low	Mod/Low	Mod/Low	Mod/Low	Mod/Low	Mod/Low	Urban	3,674	16.6	0	0	0	0	0	29154				
29160	Swansea	Midlands	862	No	Mod/Low	High	Mod/Low	Mod/Low	Mod/Low	Mod/Low	High	Mod/Low	Urban	1,391	21.0	0	0	0	1	1	29160				
29161	Timmonsville	Midlands	1,826	Yes	Mod/Low	Mod/Low	Mod/Low	Mod/Low	Mod/Low	Mod/Low	Mod/Low	Mod/Low	Urban	2,063	22.9	0	0	1	1	1	29161				
29162	Turbeville	Midlands	348	Yes	High	Mod/Low	High	High	Mod/Low	Mod/Low	Mod/Low	Mod/Low	Rural	351	11.6	0	0	0	1	0	29162				
29163	Vance	Low Country	332	No	High	High	High	High	High	High	Mod/Low	High	Rural	458	30.4	0	0	1	0	0	29163				
29164	Wagener	Midlands	570	No	Mod/Low	Mod/Low	Mod/Low	Mod/Low	Mod/Low	Mod/Low	High	Mod/Low	Urban	830	22.7	0	0	0	1	0	29164				
29166	Ward	Midlands	99	No	High	High	High	High	Mod/Low	High	High	Mod/Low	Rural	99	14.1	0	0	0	0	0	29166				
29168	Wedgefield	Midlands	559	No	Mod/Low	Mod/Low	Mod/Low	Mod/Low	Mod/Low	Mod/Low	Mod/Low	High	Urban	666	23.7	0	0	0	0	0	29168				
29169	West Columbia	Midlands	2,029	No	Mod/Low	Mod/Low	Mod/Low	Mod/Low	Mod/Low	Mod/Low	High	Mod/Low	Urban	4,074	21.9	1	1	1	0	3	29169	29171			
29170	West Columbia	Midlands	1,393	No	Mod/Low	Mod/Low	Mod/Low	Mod/Low	Mod/Low	Mod/Low	High	Mod/Low	Urban	2,707	16.7	0	0	0	0	0	29170				
29172	West Columbia	Midlands	934	No	Mod/Low	Mod/Low	Mod/Low	Mod/Low	Mod/Low	Mod/Low	High	Mod/Low	Urban	1,578	20.9	0	0	0	0	0	29172				

South Carolina ZCTA Information

ZCTA	ZCTA Name	Geographic Catchment Area	Adult Medicaid Recipients	Medicaid Adult Disease Cluster Hotspot	Medicaid Adult Disease Prevalence							SADI Deprivation Class	Urban or Rural	Total # Uninsured	Total % Uninsured	Facilities					Associated Zip Codes				
					Chronic Disease Burden	COPD	CVD	Diabetes	ESRD	Hypertension	Behavioral Health Conditions					Hospitals	FMCs	FOHCs	RHCs	Weivistas	Zip 1	Zip 2	Zip 3	Zip 4	
29175	Westville	Midlands	50	Yes	Mod/Low	High	High	Mod/Low	Mod/Low	Mod/Low	Mod/Low	Mod/Low	Rural	211	70.8	0	0	0	0	0	29175				
29178	Whitmire	Spartanburg	422	No	Mod/Low	Mod/Low	High	High	Mod/Low	Mod/Low	Mod/Low	Mod/Low	Rural	639	24.9	0	0	0	0	0	29178				
29180	Winnsboro	Midlands	2,002	No	High	Mod/Low	Mod/Low	High	High	High	Mod/Low	High	Urban	2,242	20.1	1	0	1	3	0	29132	29180			
29201	Columbia	Midlands	1,370	No	Mod/Low	Mod/Low	Mod/Low	Mod/Low	High	Mod/Low	Mod/Low	High	Urban	4,369	27.7	1	0	1	0	3	29201	29211	29214	29215	
29202	Columbia	Midlands	127	No	High	Mod/Low	Mod/Low	High	Mod/Low	High	High	Mod/Low	Urban	59	50.0	0	0	0	0	0	29202				
29203	Columbia	Midlands	6,953	No	Mod/Low	Mod/Low	Mod/Low	Mod/Low	Mod/Low	Mod/Low	Mod/Low	High	Urban	8,708	28.5	2	0	3	0	9	29203	29230			
29204	Columbia	Midlands	2,863	No	Mod/Low	Mod/Low	High	Mod/Low	High	Mod/Low	Mod/Low	High	Urban	3,400	22.2	1	1	2	0	5	29204	29240			
29205	Columbia	Midlands	1,559	No	Mod/Low	Mod/Low	Mod/Low	Mod/Low	Mod/Low	Mod/Low	High	Mod/Low	Urban	4,438	23.3	0	0	0	0	0	29205	29250			
29206	Columbia	Midlands	790	No	Mod/Low	Mod/Low	Mod/Low	Mod/Low	Mod/Low	Mod/Low	Mod/Low	Mod/Low	Urban	1,939	14.2	0	0	0	0	0	29206	29260			
29207	Columbia	Midlands	NAD	NAD	NAD	NAD	NAD	NAD	NAD	NAD	NAD	Mod/Low	Urban	10	0.1	0	0	0	0	0	29207				
29208	Columbia	Midlands	NAD	NAD	NAD	NAD	NAD	NAD	NAD	NAD	NAD	Mod/Low	Urban	0	0.0	0	0	0	0	0	29208				
29209	Columbia	Midlands	2,560	No	Mod/Low	Mod/Low	Mod/Low	Mod/Low	Mod/Low	Mod/Low	Mod/Low	Mod/Low	Urban	4,182	16.4	0	0	0	0	0	29209	29290			
29210	Columbia	Midlands	4,098	No	Mod/Low	Mod/Low	Mod/Low	Mod/Low	Mod/Low	Mod/Low	Mod/Low	Mod/Low	Urban	6,567	20.9	0	0	0	0	1	29210	29221	29226	29227	
29212	Columbia	Midlands	1,600	No	Mod/Low	Mod/Low	Mod/Low	Mod/Low	Mod/Low	Mod/Low	High	Mod/Low	Urban	3,036	13.2	0	1	0	0	1	29212				
29223	Columbia	Midlands	4,035	No	Mod/Low	Mod/Low	Mod/Low	Mod/Low	Mod/Low	Mod/Low	Mod/Low	Mod/Low	Urban	5,875	15.3	0	1	0	0	0	29219	29223	29224		
29225	Columbia	Midlands	NAD	NAD	NAD	NAD	NAD	NAD	NAD	NAD	NAD	Mod/Low	Urban	0	0.0	0	0	0	0	0	29225				
29229	Columbia	Midlands	1,927	No	Mod/Low	Mod/Low	Mod/Low	Mod/Low	Mod/Low	Mod/Low	Mod/Low	Mod/Low	Urban	3,400	10.0	0	0	0	0	0	29229				
29301	Spartanburg	Spartanburg	3,371	No	Mod/Low	Mod/Low	Mod/Low	Mod/Low	High	Mod/Low	Mod/Low	Mod/Low	Urban	6,030	24.8	0	0	0	0	0	29301	29336			
29302	Spartanburg	Spartanburg	1,196	No	Mod/Low	Mod/Low	Mod/Low	Mod/Low	High	Mod/Low	Mod/Low	Mod/Low	Urban	2,000	15.4	0	1	0	0	1	29302	29386			
29303	Spartanburg	Spartanburg	3,605	No	Mod/Low	Mod/Low	Mod/Low	Mod/Low	High	Mod/Low	Mod/Low	High	Urban	6,144	31.3	1	0	0	0	4	29303	29305			
29306	Spartanburg	Spartanburg	2,978	No	Mod/Low	Mod/Low	Mod/Low	High	High	High	Mod/Low	High	Urban	4,169	33.5	0	0	1	0	0	29304	29306	29319		
29307	Spartanburg	Spartanburg	1,881	No	Mod/Low	Mod/Low	Mod/Low	Mod/Low	Mod/Low	Mod/Low	Mod/Low	Mod/Low	Urban	3,225	21.9	1	0	0	0	0	29307				
29316	Spartanburg	Spartanburg	1,424	No	Mod/Low	Mod/Low	Mod/Low	Mod/Low	Mod/Low	Mod/Low	Mod/Low	Mod/Low	Urban	2,431	13.9	0	0	0	0	0	29316	29318			
29320	Arcadia	Spartanburg	76	No	High	High	High	Mod/Low	Mod/Low	High	High	Mod/Low	Urban	94	22.2	0	0	0	0	0	29320				
29321	Buffalo	Spartanburg	362	No	High	High	Mod/Low	High	Mod/Low	Mod/Low	High	Mod/Low	Rural	295	14.9	0	0	0	0	0	29321				
29322	Campobello	Spartanburg	700	No	Mod/Low	Mod/Low	Mod/Low	Mod/Low	Mod/Low	Mod/Low	High	Mod/Low	Urban	1,618	23.5	0	0	0	0	0	29322	29348			
29323	Chesnee	Spartanburg	1,480	No	Mod/Low	Mod/Low	Mod/Low	Mod/Low	High	Mod/Low	Mod/Low	Mod/Low	Urban	2,324	20.5	0	0	0	0	0	29323				
29324	Clifton	Spartanburg	30	No	High	High	Mod/Low	High	High	Mod/Low	High	Mod/Low	Urban	25	18.7	0	0	0	0	0	29324				
29325	Clinton	Spartanburg	2,058	No	High	Mod/Low	High	Mod/Low	High	High	Mod/Low	High	Rural	2,229	19.1	1	1	1	0	1	29325				
29329	Converse	Spartanburg	62	No	High	High	Mod/Low	High	Mod/Low	High	Mod/Low	Mod/Low	Urban	69	30.9	0	0	0	0	0	29329				
29330	Cowpens	Spartanburg	1,008	No	Mod/Low	Mod/Low	High	Mod/Low	Mod/Low	Mod/Low	Mod/Low	Mod/Low	Urban	1,518	22.9	0	0	0	0	0	29330				

South Carolina ZCTA Information

ZCTA	ZCTA Name	Geographic Catchment Area	Adult Medicaid Recipients	Medicaid Adult Disease Cluster Hotspot	Medicaid Adult Disease Prevalence							SADI Deprivation Class	Urban or Rural	Total # Uninsured	Total % Uninsured	Facilities					Associated Zip Codes				
					Chronic Disease Burden	COPD	CVD	Diabetes	ESRD	Hypertension	Behavioral Health Conditions					Hospitals	FMCs	FQHCs	RHCs	Wellvistas	Zip 1	Zip 2	Zip 3	Zip 4	
29331	Cross Anchor	Spartanburg	NAD	NAD	NAD	NAD	NAD	NAD	NAD	NAD	NAD	High	Urban	59	52.7	0	0	0	0	0	29331				
29332	Cross Hill	Greenville	222	No	High	Mod/Low	Mod/Low	Mod/Low	High	High	Mod/Low	Mod/Low	Rural	405	21.8	0	0	1	0	0	29332				
29333	Drayton	Spartanburg	62	No	High	High	Mod/Low	High	Mod/Low	Mod/Low	High	Mod/Low	Urban	183	63.1	0	0	0	0	0	29333				
29334	Duncan	Spartanburg	839	No	Mod/Low	Mod/Low	Mod/Low	Mod/Low	Mod/Low	Mod/Low	High	Mod/Low	Urban	2,287	25.7	0	0	0	0	0	29334	29390	29391	29698	
29335	Enoree	Spartanburg	444	No	Mod/Low	Mod/Low	High	Mod/Low	Mod/Low	Mod/Low	Mod/Low	Mod/Low	Urban	1,020	23.1	0	0	0	0	0	29335				
29338	Fingerville	Spartanburg	NAD	NAD	NAD	NAD	NAD	NAD	NAD	NAD	NAD	Mod/Low	Urban	5	7.5	0	0	0	0	0	29338				
29340	Gaffney	Spartanburg	2,859	No	Mod/Low	High	Mod/Low	Mod/Low	Mod/Low	Mod/Low	Mod/Low	High	Rural	3,577	21.6	1	0	1	1	0	29340				
29341	Gaffney	Spartanburg	2,058	No	Mod/Low	Mod/Low	Mod/Low	Mod/Low	High	Mod/Low	Mod/Low	Mod/Low	Rural	3,190	20.7	0	0	0	1	0	29341	29342			
29346	Glendale	Spartanburg	46	No	Mod/Low	Mod/Low	High	Mod/Low	Mod/Low	Mod/Low	Mod/Low	Mod/Low	Urban	20	8.2	0	0	0	0	0	29346				
29349	Inman	Spartanburg	2,722	No	Mod/Low	Mod/Low	Mod/Low	Mod/Low	Mod/Low	Mod/Low	Mod/Low	Mod/Low	Urban	5,134	21.7	0	0	0	0	0	29349				
29351	Joanna	Spartanburg	213	No	Mod/Low	High	High	Mod/Low	Mod/Low	Mod/Low	High	Mod/Low	Rural	214	17.9	0	0	0	0	0	29351				
29353	Jonesville	Spartanburg	462	No	Mod/Low	High	High	High	Mod/Low	Mod/Low	Mod/Low	Mod/Low	Urban	585	18.4	0	0	0	0	0	29353	29395			
29355	Kinards	Spartanburg	81	No	Mod/Low	Mod/Low	High	High	High	High	Mod/Low	Mod/Low	Rural	141	22.9	0	0	0	0	0	29355				
29356	Landrum	Greenville	590	No	Mod/Low	Mod/Low	Mod/Low	Mod/Low	High	Mod/Low	High	Mod/Low	Urban	1,199	18.9	0	0	0	1	0	29356				
29360	Laurens	Greenville	2,674	No	High	Mod/Low	High	High	High	High	Mod/Low	Mod/Low	Rural	3,594	22.4	0	0	0	2	0	29360				
29364	Lockhart	Spartanburg	85	No	High	High	Mod/Low	High	High	High	High	Mod/Low	Rural	95	21.1	0	0	0	0	0	29364				
29365	Lyman	Spartanburg	743	No	Mod/Low	Mod/Low	Mod/Low	Mod/Low	Mod/Low	Mod/Low	Mod/Low	Mod/Low	Urban	1,149	14.4	0	0	1	0	0	29365				
29368	Mayo	Spartanburg	59	No	High	High	High	Mod/Low	High	Mod/Low	High	Mod/Low	Urban	5	11.1	0	0	0	0	0	29368				
29369	Moore	Spartanburg	777	No	Mod/Low	Mod/Low	Mod/Low	Mod/Low	Mod/Low	Mod/Low	High	Mod/Low	Urban	1,495	14.6	0	0	0	0	0	29369				
29370	Mountville	Greenville	113	No	Mod/Low	High	Mod/Low	High	Mod/Low	High	Mod/Low	Mod/Low	Rural	67	8.4	0	0	0	0	0	29370				
29372	Pacolet	Spartanburg	537	No	High	High	Mod/Low	High	Mod/Low	High	Mod/Low	Mod/Low	Urban	931	26.3	0	0	0	1	0	29372				
29373	Pacolet Mills	Spartanburg	54	No	High	High	Mod/Low	Mod/Low	Mod/Low	Mod/Low	Mod/Low	Mod/Low	Urban	54	24.2	0	0	0	0	0	29373				
29374	Pauline	Spartanburg	257	No	High	High	Mod/Low	High	Mod/Low	High	High	Mod/Low	Urban	617	22.4	0	0	0	0	0	29374				
29375	Reidville	Spartanburg	NAD	NAD	NAD	NAD	NAD	NAD	NAD	NAD	NAD	Mod/Low	Urban	35	52.2	0	0	0	0	0	29375				
29376	Roebuck	Spartanburg	503	No	Mod/Low	Mod/Low	High	Mod/Low	Mod/Low	Mod/Low	High	Mod/Low	Urban	832	15.4	0	0	0	0	0	29376				
29377	Startex	Spartanburg	95	No	High	Mod/Low	High	High	Mod/Low	Mod/Low	Mod/Low	High	Urban	45	7.5	0	0	0	0	0	29377				
29378	Una	Spartanburg	150	No	High	High	Mod/Low	High	High	High	Mod/Low	Mod/Low	Urban	84	53.8	0	0	0	0	0	29378				
29379	Union	Spartanburg	2,829	No	High	High	Mod/Low	High	Mod/Low	High	Mod/Low	Mod/Low	Rural	2,713	18.5	1	0	0	3	0	29379				
29384	Waterloo	Greenville	420	No	High	High	Mod/Low	Mod/Low	High	High	High	Mod/Low	Rural	609	20.2	0	0	0	0	0	29384				
29385	Wellford	Spartanburg	945	No	Mod/Low	Mod/Low	Mod/Low	Mod/Low	High	Mod/Low	High	Mod/Low	Urban	1,520	26.8	0	0	0	0	0	29385				

South Carolina ZCTA Information

ZCTA	ZCTA Name	Geographic Catchment Area	Adult Medicaid Recipients	Medicaid Adult Disease Cluster Hotspot	Medicaid Adult Disease Prevalence						SADI Deprivation Class	Urban or Rural	Total # Uninsured	Total % Uninsured	Facilities					Associated Zip Codes					
					Chronic Disease Burden	COPD	CVD	Diabetes	ESRD	Hypertension					Behavioral Health Conditions	Hospitals	FMCs	FQHCs	RHCs	Weivistas	Zip 1	Zip 2	Zip 3	Zip 4	
29388	Woodruff	Spartanburg	1,406	No	Mod/Low	High	High	Mod/Low	Mod/Low	High	High	Mod/Low	Urban	2,594	22.9	0	0	0	0	0	29388				
29401	Charleston	Low Country	342	No	Mod/Low	Mod/Low	Mod/Low	Mod/Low	High	Mod/Low	Mod/Low	Mod/Low	Urban	1,438	16.7	0	0	0	0	0	29401	29402			
29403	Charleston	Low Country	2,816	No	Mod/Low	Mod/Low	Mod/Low	Mod/Low	High	Mod/Low	Mod/Low	High	Urban	6,505	39.7	2	1	1	0	3	29403	29413	29425		
29404	Charleston	Low Country	NAD	NAD	NAD	NAD	NAD	NAD	NAD	NAD	NAD	Mod/Low	Urban	241	23.0	0	0	0	0	0	29404	29416			
29405	North Charleston	Low Country	4,841	No	Mod/Low	Mod/Low	Mod/Low	Mod/Low	High	Mod/Low	High	High	Urban	6,959	33.5	0	1	3	0	2	29405	29415			
29406	Charleston	Low Country	3,994	No	Mod/Low	Mod/Low	Mod/Low	Mod/Low	Mod/Low	Mod/Low	Mod/Low	Mod/Low	Urban	7,474	32.4	1	1	0	0	2	29406	29419			
29407	Charleston	Low Country	2,895	No	Mod/Low	Mod/Low	Mod/Low	Mod/Low	Mod/Low	Mod/Low	High	Mod/Low	Urban	4,904	17.9	0	0	0	0	0	29407	29417			
29409	Charleston	Low Country	NAD	NAD	NAD	NAD	NAD	NAD	NAD	NAD	NAD	Mod/Low	Urban	0	0.0	0	0	0	0	0	29409				
29410	Hanahan	Low Country	855	No	Mod/Low	Mod/Low	Mod/Low	Mod/Low	Mod/Low	Mod/Low	High	Mod/Low	Urban	3,194	21.9	0	0	0	0	0	29410				
29412	Charleston	Low Country	1,751	No	Mod/Low	Mod/Low	Mod/Low	Mod/Low	Mod/Low	Mod/Low	Mod/Low	Mod/Low	Urban	4,379	15.5	0	0	0	1	0	29412	29422			
29414	Charleston	Low Country	1,387	No	Mod/Low	Mod/Low	Mod/Low	Mod/Low	Mod/Low	Mod/Low	High	Mod/Low	Urban	3,306	13.2	1	0	0	0	1	29414				
29418	North Charleston	Low Country	2,500	No	Mod/Low	Mod/Low	Mod/Low	Mod/Low	Mod/Low	Mod/Low	Mod/Low	Mod/Low	Urban	4,067	21.7	0	0	0	0	0	29418				
29420	North Charleston	Low Country	1,601	No	Mod/Low	Mod/Low	Mod/Low	Mod/Low	Mod/Low	Mod/Low	Mod/Low	Mod/Low	Urban	3,734	20.9	0	0	0	0	0	29420				
29423	Charleston	Low Country	33	No	Mod/Low	Mod/Low	Mod/Low	Mod/Low	Mod/Low	Mod/Low	High	Mod/Low	Urban	0	0.0	0	0	0	0	0	29423				
29424	Charleston	Low Country	NAD	NAD	NAD	NAD	NAD	NAD	NAD	NAD	NAD	Mod/Low	Urban	38	12.5	0	0	0	0	0	29424				
29426	Adams Run	Low Country	260	No	Mod/Low	Mod/Low	Mod/Low	High	High	Mod/Low	Mod/Low	Mod/Low	Urban	458	33.5	0	0	0	0	0	29426				
29429	Awendaw	Low Country	289	No	Mod/Low	Mod/Low	High	Mod/Low	Mod/Low	Mod/Low	Mod/Low	Mod/Low	Urban	634	29.4	0	0	0	0	0	29429				
29431	Bonneau	Low Country	609	No	Mod/Low	Mod/Low	Mod/Low	Mod/Low	Mod/Low	Mod/Low	High	Mod/Low	Urban	1,443	29.1	0	0	0	0	0	29431				
29432	Branchville	Midlands	374	Yes	High	Mod/Low	Mod/Low	High	High	High	Mod/Low	Mod/Low	Rural	287	13.3	0	0	0	1	0	29432				
29434	Cordesville	Low Country	98	No	High	High	Mod/Low	High	Mod/Low	Mod/Low	High	Mod/Low	Urban	45	10.3	0	0	0	0	0	29434				
29435	Cottageville	Low Country	522	No	Mod/Low	High	High	Mod/Low	Mod/Low	Mod/Low	High	Mod/Low	Urban	742	23.0	0	0	0	0	0	29435				
29436	Cross	Low Country	742	No	Mod/Low	Mod/Low	Mod/Low	Mod/Low	High	Mod/Low	Mod/Low	Mod/Low	Urban	931	25.4	0	0	1	0	1	29436				
29437	Dorchester	Low Country	240	No	Mod/Low	Mod/Low	Mod/Low	Mod/Low	Mod/Low	Mod/Low	Mod/Low	Mod/Low	Urban	437	22.3	0	0	0	0	0	29437				
29438	Edisto Island	Low Country	191	No	Mod/Low	Mod/Low	Mod/Low	Mod/Low	High	Mod/Low	Mod/Low	Mod/Low	Urban	322	16.9	0	0	0	0	0	29438				
29439	Folly Beach	Low Country	43	No	Mod/Low	Mod/Low	High	Mod/Low	Mod/Low	Mod/Low	Mod/Low	Mod/Low	Urban	262	13.8	0	0	0	0	0	29439				
29440	Georgetown	Low Country	4,133	No	High	High	High	High	High	High	Mod/Low	High	Rural	5,503	26.2	1	0	3	2	2	29440	29442			
29445	Goose Creek	Low Country	3,579	No	Mod/Low	Mod/Low	Mod/Low	Mod/Low	Mod/Low	Mod/Low	High	Mod/Low	Urban	8,160	18.6	0	0	0	0	0	29445				
29446	Green Pond	Low Country	188	No	Mod/Low	High	Mod/Low	Mod/Low	High	High	Mod/Low	High	Rural	193	21.6	0	0	0	0	0	29446				
29448	Harleyville	Low Country	316	No	Mod/Low	Mod/Low	Mod/Low	Mod/Low	Mod/Low	Mod/Low	High	Mod/Low	Urban	517	26.5	0	0	0	0	0	29448				
29449	Hollywood	Low Country	847	No	Mod/Low	Mod/Low	High	High	High	Mod/Low	Mod/Low	Mod/Low	Urban	1,296	21.2	0	0	2	0	0	29449				

South Carolina ZCTA Information

ZCTA	ZCTA Name	Geographic Catchment Area	Adult Medicaid Recipients	Medicaid Adult Disease Cluster Hotspot	Medicaid Adult Disease Prevalence							SADI Deprivation Class	Urban or Rural	Total # Uninsured	Total % Uninsured	Facilities					Associated Zip Codes				
					Chronic Disease Burden	COPD	CVD	Diabetes	ESRD	Hypertension	Behavioral Health Conditions					Hospitals	FMCs	FQHCs	RHCs	Weivistas	Zip 1	Zip 2	Zip 3	Zip 4	
29450	Huger	Low Country	431	No	Mod/Low	Mod/Low	Mod/Low	High	Mod/Low	Mod/Low	Mod/Low	Mod/Low	Urban	608	23.8	0	0	0	0	0	29450				
29451	Isle of Palms	Low Country	52	No	Mod/Low	Mod/Low	Mod/Low	Mod/Low	Mod/Low	Mod/Low	Mod/Low	Mod/Low	Urban	344	10.4	0	0	0	0	0	29451				
29452	Jacksonboro	Low Country	75	No	Mod/Low	Mod/Low	Mod/Low	High	High	Mod/Low	Mod/Low	Mod/Low	Rural	100	32.5	0	0	0	0	0	29452				
29453	Jamestown	Low Country	159	No	High	High	Mod/Low	High	Mod/Low	Mod/Low	Mod/Low	Mod/Low	Urban	198	19.4	0	0	0	0	0	29453				
29455	Johns Island	Low Country	1,353	No	Mod/Low	Mod/Low	Mod/Low	Mod/Low	Mod/Low	Mod/Low	Mod/Low	Mod/Low	Urban	3,225	20.0	0	1	1	0	2	29455	29457			
29456	Ladson	Low Country	2,059	No	Mod/Low	Mod/Low	Mod/Low	Mod/Low	Mod/Low	Mod/Low	High	Mod/Low	Urban	4,961	21.8	1	0	0	0	0	29456				
29458	McClellanville	Low Country	353	No	High	Mod/Low	High	High	High	High	Mod/Low	High	Urban	519	24.4	0	0	3	0	0	29458				
29461	Moncks Corner	Low Country	3,133	No	Mod/Low	Mod/Low	Mod/Low	Mod/Low	Mod/Low	Mod/Low	High	Mod/Low	Urban	5,431	22.0	0	1	1	2	1	29430	29461			
29464	Mount Pleasant	Low Country	1,382	No	Mod/Low	Mod/Low	Mod/Low	Mod/Low	Mod/Low	Mod/Low	Mod/Low	Mod/Low	Urban	3,712	10.8	1	1	0	0	1	29464	29465			
29466	Mount Pleasant	Low Country	693	No	Mod/Low	Mod/Low	Mod/Low	Mod/Low	Mod/Low	Mod/Low	High	Mod/Low	Urban	2,307	10.2	1	0	0	0	0	29466				
29468	Pineville	Low Country	404	No	Mod/Low	Mod/Low	Mod/Low	High	High	Mod/Low	Mod/Low	High	Urban	429	25.0	0	0	0	0	1	29468				
29469	Pinopolis	Low Country	40	No	Mod/Low	High	Mod/Low	Mod/Low	Mod/Low	Mod/Low	High	Mod/Low	Urban	72	10.3	0	0	0	0	0	29469				
29470	Ravenel	Low Country	455	No	Mod/Low	Mod/Low	Mod/Low	Mod/Low	Mod/Low	Mod/Low	High	Mod/Low	Urban	823	24.6	0	0	0	0	0	29470				
29471	Reevesville	Low Country	163	Yes	Mod/Low	High	Mod/Low	Mod/Low	Mod/Low	Mod/Low	High	Mod/Low	Urban	202	15.8	0	0	0	0	0	29471				
29472	Ridgeville	Low Country	929	No	Mod/Low	Mod/Low	Mod/Low	Mod/Low	Mod/Low	Mod/Low	High	Mod/Low	Urban	1,444	18.7	0	1	0	0	1	29472				
29474	Round O	Low Country	329	No	High	High	High	Mod/Low	Mod/Low	Mod/Low	High	Mod/Low	Urban	341	20.0	0	0	0	0	0	29474				
29475	Ruffin	Low Country	380	Yes	High	High	High	Mod/Low	High	High	Mod/Low	Mod/Low	Rural	507	22.5	0	0	0	0	0	29475				
29477	Saint George	Low Country	938	No	High	High	High	High	Mod/Low	Mod/Low	Mod/Low	Mod/Low	Rural	1,336	23.8	0	0	1	0	0	29447	29477			
29479	Saint Stephen	Low Country	1,180	No	Mod/Low	Mod/Low	Mod/Low	Mod/Low	Mod/Low	Mod/Low	Mod/Low	High	Urban	2,183	36.3	0	1	0	0	0	29476	29479			
29481	Smoaks	Low Country	341	Yes	High	High	High	Mod/Low	Mod/Low	High	High	High	Rural	330	23.1	0	0	0	0	0	29481				
29482	Sullivans Island	Low Country	NAD	NAD	NAD	NAD	NAD	NAD	NAD	NAD	NAD	Mod/Low	Urban	87	6.2	0	0	0	0	0	29482				
29483	Summerville	Low Country	5,737	No	Mod/Low	Mod/Low	Mod/Low	Mod/Low	Mod/Low	Mod/Low	High	Mod/Low	Urban	10,628	19.4	0	0	1	0	3	29483	29484			
29485	Summerville	Low Country	2,636	No	Mod/Low	Mod/Low	Mod/Low	Mod/Low	Mod/Low	Mod/Low	High	Mod/Low	Urban	4,994	13.5	0	1	0	0	0	29485				
29487	Wadmalaw Island	Low Country	284	No	High	High	High	High	High	Mod/Low	Mod/Low	Mod/Low	Urban	497	23.1	0	0	0	0	0	29487				
29488	Walterboro	Low Country	3,652	No	High	High	High	Mod/Low	Mod/Low	Mod/Low	High	High	Rural	4,067	23.4	1	0	1	2	1	29433	29488			
29492	Wando	Low Country	215	No	Mod/Low	Mod/Low	Mod/Low	Mod/Low	Mod/Low	Mod/Low	High	Mod/Low	Urban	339	4.0	0	0	0	0	0	29492				
29493	Williams	Low Country	NAD	NAD	NAD	NAD	NAD	NAD	NAD	NAD	NAD	Mod/Low	Rural	12	13.2	0	0	0	0	0	29493				
29501	Florence	Midlands	4,997	Yes	Mod/Low	Mod/Low	Mod/Low	Mod/Low	Mod/Low	Mod/Low	Mod/Low	Mod/Low	Urban	5,152	15.1	1	1	1	0	1	29501	29502	29503		
29505	Florence	Midlands	2,526	Yes	Mod/Low	Mod/Low	Mod/Low	Mod/Low	Mod/Low	Mod/Low	Mod/Low	Mod/Low	Urban	2,912	15.1	1	0	0	0	0	29504	29505			
29506	Florence	Midlands	4,196	Yes	Mod/Low	Mod/Low	Mod/Low	Mod/Low	Mod/Low	Mod/Low	Mod/Low	High	Urban	4,014	24.2	1	0	2	0	0	29506				

South Carolina ZCTA Information

ZCTA	ZCTA Name	Geographic Catchment Area	Adult Medicaid Recipients	Medicaid Adult Disease Cluster Hotspot	Medicaid Adult Disease Prevalence							SADI Deprivation Class	Urban or Rural	Total # Uninsured	Total % Uninsured	Facilities					Associated Zip Codes			
					Chronic Disease Burden	COPD	CVD	Diabetes	ESRD	Hypertension	Behavioral Health Conditions					Hospitals	FMCs	FQHCs	RHCs	Weivistas	Zip 1	Zip 2	Zip 3	Zip 4
29510	Andrews	Low Country	1,695	Yes	High	Mod/Low	High	High	Mod/Low	High	Mod/Low	High	Rural	2,437	29.6	0	0	0	1	0	29510			
29511	Aynor	Low Country	623	No	High	High	High	Mod/Low	Mod/Low	Mod/Low	High	Mod/Low	Urban	721	18.4	0	0	0	2	0	29511			
29512	Bennettsville	Midlands	3,276	Yes	Mod/Low	High	Mod/Low	Mod/Low	High	High	Mod/Low	High	Rural	2,635	19.2	1	0	2	2	0	29512			
29516	Blenheim	Midlands	143	Yes	Mod/Low	High	High	Mod/Low	Mod/Low	High	Mod/Low	Mod/Low	Rural	151	25.8	0	0	0	0	0	29516			
29518	Cades	Low Country	170	Yes	High	High	Mod/Low	High	Mod/Low	Mod/Low	Mod/Low	High	Rural	194	20.8	0	0	0	0	0	29518			
29519	Centenary	Low Country	71	Yes	High	High	High	High	High	High	High	High	Rural	44	19.6	0	0	0	0	0	29519			
29520	Cheraw	Midlands	2,083	Yes	High	High	High	High	High	High	High	High	Rural	2,336	20.1	1	1	1	0	1	29520			
29525	Clio	Midlands	437	Yes	High	High	Mod/Low	Mod/Low	High	High	Mod/Low	High	Rural	332	23.2	0	0	0	1	0	29525			
29526	Conway	Low Country	4,058	No	Mod/Low	High	Mod/Low	Mod/Low	Mod/Low	Mod/Low	High	Mod/Low	Urban	7,707	25.9	1	1	1	1	1	29526 29528			
29527	Conway	Low Country	3,339	No	Mod/Low	High	Mod/Low	Mod/Low	Mod/Low	Mod/Low	Mod/Low	Mod/Low	Urban	6,303	37.5	0	0	0	1	0	29527			
29530	Coward	Midlands	479	Yes	Mod/Low	High	High	Mod/Low	Mod/Low	Mod/Low	Mod/Low	Mod/Low	Urban	371	16.1	0	0	0	0	0	29530			
29532	Darlington	Midlands	3,257	Yes	High	High	High	High	High	High	High	Mod/Low	Urban	3,329	20.4	1	1	1	2	1	29532			
29536	Dillon	Midlands	3,423	Yes	Mod/Low	High	Mod/Low	Mod/Low	Mod/Low	Mod/Low	Mod/Low	High	Rural	3,277	23.0	1	1	0	2	1	29536 29573			
29540	Darlington	Midlands	805	Yes	Mod/Low	High	Mod/Low	Mod/Low	High	Mod/Low	Mod/Low	Mod/Low	Urban	1,114	25.4	0	0	0	0	0	29540			
29541	Effingham	Midlands	1,256	Yes	Mod/Low	Mod/Low	Mod/Low	Mod/Low	Mod/Low	Mod/Low	Mod/Low	Mod/Low	Urban	1,055	14.1	0	0	0	0	0	29541			
29543	Fork	Midlands	122	Yes	High	High	High	High	High	High	High	Mod/Low	Rural	45	9.3	0	0	0	0	0	29543			
29544	Galivants Ferry	Low Country	638	Yes	High	High	High	Mod/Low	Mod/Low	Mod/Low	High	Mod/Low	Urban	1,464	39.2	0	0	0	0	0	29544			
29545	Green Sea	Low Country	292	Yes	Mod/Low	High	High	Mod/Low	Mod/Low	Mod/Low	Mod/Low	Mod/Low	Urban	495	38.9	0	0	0	0	0	29545			
29546	Gresham	Low Country	427	Yes	High	High	High	High	High	High	Mod/Low	Mod/Low	Urban	448	20.0	0	0	0	0	0	29546			
29547	Hamer	Midlands	476	Yes	Mod/Low	Mod/Low	Mod/Low	Mod/Low	Mod/Low	Mod/Low	Mod/Low	Mod/Low	Rural	307	13.1	0	0	0	0	0	29547			
29550	Hartsville	Midlands	4,173	Yes	High	High	High	Mod/Low	Mod/Low	Mod/Low	High	Mod/Low	Rural	4,453	17.6	1	2	2	0	2	29550 29551			
29554	Hemingway	Low Country	1,411	No	High	High	High	High	Mod/Low	High	Mod/Low	High	Rural	1,803	25.8	0	0	0	1	0	29554			
29555	Johnsonville	Low Country	1,018	Yes	Mod/Low	Mod/Low	Mod/Low	Mod/Low	Mod/Low	High	Mod/Low	Mod/Low	Rural	1,245	24.4	0	0	1	3	0	29555			
29556	Kingstree	Low Country	2,459	Yes	High	Mod/Low	Mod/Low	High	High	High	Mod/Low	High	Rural	2,154	22.1	1	0	2	2	1	29556			
29560	Lake City	Low Country	2,934	Yes	High	High	Mod/Low	Mod/Low	Mod/Low	High	Mod/Low	High	Rural	2,228	20.8	1	0	0	6	0	29560			
29563	Lake View	Midlands	481	Yes	High	High	High	High	Mod/Low	High	Mod/Low	High	Rural	501	23.3	0	0	1	0	0	29563			
29564	Lane	Low Country	205	No	High	Mod/Low	High	High	High	High	Mod/Low	High	Rural	216	29.0	0	0	0	0	0	29564			
29565	Latta	Midlands	1,258	Yes	High	High	High	Mod/Low	Mod/Low	High	Mod/Low	High	Rural	1,382	24.3	0	0	0	2	0	29565			
29566	Little River	Low Country	1,397	No	Mod/Low	Mod/Low	Mod/Low	Mod/Low	Mod/Low	Mod/Low	High	Mod/Low	Urban	2,632	22.7	1	0	1	0	0	29566			
29567	Little Rock	Midlands	158	Yes	High	High	Mod/Low	Mod/Low	Mod/Low	High	Mod/Low	High	Rural	162	35.8	0	0	0	0	0	29567			
29568	Longs	Low Country	1,400	No	Mod/Low	Mod/Low	Mod/Low	Mod/Low	Mod/Low	Mod/Low	Mod/Low	Mod/Low	Urban	2,514	27.0	0	0	0	0	0	29568			

South Carolina ZCTA Information

ZCTA	ZCTA Name	Geographic Catchment Area	Adult Medicaid Recipients	Medicaid Adult Disease Cluster Hotspot	Medicaid Adult Disease Prevalence							SADI Deprivation Class	Urban or Rural	Total # Uninsured	Total % Uninsured	Facilities					Associated Zip Codes				
					Chronic Disease Burden	COPD	CVD	Diabetes	ESRD	Hypertension	Behavioral Health Conditions					Hospitals	FMCs	FQHCs	RHCs	Wellvistas	Zip 1	Zip 2	Zip 3	Zip 4	
29569	Loris	Low Country	2,653	No	Mod/Low	High	High	Mod/Low	Mod/Low	Mod/Low	Mod/Low	Mod/Low	Urban	4,667	38.4	1	0	1	2	0	29569				
29570	McColl	Midlands	734	Yes	High	High	High	High	High	High	Mod/Low	High	Rural	813	29.5	0	0	1	0	0	29570				
29571	Marion	Midlands	2,619	Yes	High	Mod/Low	High	High	High	High	Mod/Low	High	Rural	2,670	21.6	1	0	2	2	0	29571				
29572	Myrtle Beach	Low Country	431	No	Mod/Low	Mod/Low	Mod/Low	Mod/Low	Mod/Low	Mod/Low	High	Mod/Low	Urban	1,233	20.5	1	0	2	0	0	29572				
29574	Mullins	Midlands	2,195	Yes	High	High	High	High	High	High	Mod/Low	High	Rural	1,981	21.1	0	1	0	6	1	29574	29589			
29575	Myrtle Beach	Low Country	1,000	No	Mod/Low	Mod/Low	Mod/Low	Mod/Low	Mod/Low	Mod/Low	High	Mod/Low	Urban	2,331	19.7	0	0	0	0	0	29575				
29576	Murrells Inlet	Low Country	1,289	No	Mod/Low	High	Mod/Low	Mod/Low	Mod/Low	Mod/Low	High	Mod/Low	Urban	3,066	16.6	1	0	0	0	1	29576				
29577	Myrtle Beach	Low Country	3,005	No	Mod/Low	High	Mod/Low	Mod/Low	Mod/Low	Mod/Low	Mod/Low	Mod/Low	Urban	7,498	36.4	0	0	1	0	0	29577	29578			
29579	Myrtle Beach	Low Country	2,077	No	Mod/Low	Mod/Low	Mod/Low	Mod/Low	Mod/Low	Mod/Low	Mod/Low	Mod/Low	Urban	4,672	19.0	0	0	0	0	0	29579				
29580	Nesmith	Low Country	248	Yes	High	Mod/Low	High	High	High	High	Mod/Low	High	Rural	415	37.8	0	0	0	0	0	29580				
29581	Nichols	Low Country	686	Yes	High	High	High	High	High	High	Mod/Low	Mod/Low	Urban	1,088	30.2	0	0	0	0	0	29581				
29582	North Myrtle Beach	Low Country	1,051	No	Mod/Low	High	Mod/Low	Mod/Low	Mod/Low	Mod/Low	High	Mod/Low	Urban	1,911	17.1	0	0	0	0	0	29582	29587	29597	29598	
29583	Pamplico	Midlands	774	Yes	Mod/Low	Mod/Low	Mod/Low	Mod/Low	High	High	Mod/Low	High	Urban	961	22.3	0	0	0	1	0	29583				
29584	Patrick	Midlands	343	Yes	High	High	High	High	Mod/Low	High	High	Mod/Low	Rural	417	20.5	0	0	0	0	0	29584				
29585	Pawleys Island	Low Country	518	No	Mod/Low	Mod/Low	Mod/Low	Mod/Low	Mod/Low	Mod/Low	Mod/Low	Mod/Low	Rural	1,014	10.1	0	1	0	1	1	29585				
29588	Socastee	Low Country	2,972	No	Mod/Low	Mod/Low	Mod/Low	Mod/Low	Mod/Low	Mod/Low	High	Mod/Low	Urban	6,594	23.7	0	0	0	0	0	29588				
29590	Salters	Low Country	450	Yes	High	Mod/Low	High	High	Mod/Low	High	Mod/Low	High	Rural	418	15.0	0	0	0	0	0	29590				
29591	Scranton	Midlands	897	Yes	High	High	High	Mod/Low	Mod/Low	Mod/Low	Mod/Low	Mod/Low	Urban	925	21.4	0	0	0	0	0	29591				
29592	Sellers	Midlands	195	Yes	High	High	Mod/Low	High	High	High	Mod/Low	High	Rural	136	14.3	0	0	0	0	0	29592				
29593	Society Hill	Midlands	288	Yes	High	High	Mod/Low	High	Mod/Low	High	Mod/Low	Mod/Low	Rural	349	22.7	0	0	1	0	0	29593				
29594	Tatum	Midlands	NAD	NAD	NAD	NAD	NAD	NAD	NAD	NAD	NAD	Mod/Low	Rural	8	9.3	0	0	0	0	0	29594				
29596	Wallace	Midlands	373	Yes	High	High	High	Mod/Low	Mod/Low	High	High	High	Rural	386	22.6	0	0	0	0	0	29596				
29601	Greenville	Greenville	1,605	No	High	Mod/Low	High	High	High	High	Mod/Low	High	Urban	2,186	26.2	1	1	3	0	4	29601	29602	29603	29612	
29605	Greenville	Greenville	3,812	No	Mod/Low	Mod/Low	Mod/Low	High	High	Mod/Low	Mod/Low	Mod/Low	Urban	7,373	27.1	1	0	1	0	0	29604	29605	29636		
29607	Greenville	Greenville	2,905	No	Mod/Low	Mod/Low	Mod/Low	Mod/Low	High	Mod/Low	Mod/Low	Mod/Low	Urban	5,443	20.0	0	0	0	0	1	29606	29607			
29609	Greenville	Greenville	2,457	No	Mod/Low	Mod/Low	Mod/Low	Mod/Low	High	Mod/Low	Mod/Low	Mod/Low	Urban	5,751	26.3	0	0	0	0	0	29608	29609			
29611	Greenville	Greenville	4,379	No	High	Mod/Low	High	High	High	High	Mod/Low	High	Urban	8,730	38.5	0	0	0	0	0	29610	29611			
29613	Greenville	Greenville	NAD	NAD	NAD	NAD	NAD	NAD	NAD	NAD	NAD	Mod/Low	Urban	0	0.0	0	0	0	0	0	29613				
29614	Greenville	Greenville	NAD	NAD	NAD	NAD	NAD	NAD	NAD	NAD	NAD	Mod/Low	Urban	51	2.4	0	0	0	0	0	29614				
29615	Greenville	Greenville	1,518	No	Mod/Low	Mod/Low	Mod/Low	Mod/Low	Mod/Low	Mod/Low	Mod/Low	Mod/Low	Urban	3,697	13.3	2	0	0	0	0	29615	29616			

South Carolina ZCTA Information

ZCTA	ZCTA Name	Geographic Catchment Area	Adult Medicaid Recipients	Medicaid Adult Disease Cluster Hotspot	Medicaid Adult Disease Prevalence							SADI Deprivation Class	Urban or Rural	Total # Uninsured	Total % Uninsured	Facilities					Associated Zip Codes				
					Chronic Disease Burden	COPD	CVD	Diabetes	ESRD	Hypertension	Behavioral Health Conditions					Hospitals	FMCs	FQHCs	RHCs	Weivistas	Zip 1	Zip 2	Zip 3	Zip 4	
29617	Greenville	Greenville	2,577	No	Mod/Low	Mod/Low	Mod/Low	Mod/Low	Mod/Low	Mod/Low	Mod/Low	High	Urban	6,595	32.5	0	1	1	0	2	29617				
29620	Abbeville	Greenville	1,614	Yes	High	Mod/Low	Mod/Low	High	High	High	Mod/Low	Mod/Low	Rural	2,138	22.1	1	1	0	2	1	29620				
29621	Anderson	Greenville	3,018	No	Mod/Low	Mod/Low	Mod/Low	Mod/Low	Mod/Low	Mod/Low	Mod/Low	Mod/Low	Urban	4,484	14.7	2	1	0	0	2	29621	29622	29623		
29624	Anderson	Greenville	3,037	No	High	High	High	High	High	High	Mod/Low	High	Urban	3,750	33.0	0	0	0	0	0	29624				
29625	Anderson	Greenville	2,915	No	Mod/Low	Mod/Low	Mod/Low	Mod/Low	High	Mod/Low	Mod/Low	Mod/Low	Urban	3,984	18.6	0	0	0	0	0	29625				
29626	Anderson	Greenville	1,363	No	Mod/Low	Mod/Low	Mod/Low	Mod/Low	Mod/Low	Mod/Low	Mod/Low	Mod/Low	Urban	2,148	22.3	0	0	0	0	0	29626				
29627	Belton	Greenville	1,874	No	Mod/Low	High	High	High	High	High	Mod/Low	Mod/Low	Urban	2,594	18.1	0	0	0	0	0	29627				
29628	Calhoun Falls	Greenville	499	Yes	High	High	High	High	High	High	Mod/Low	Mod/Low	Rural	450	21.9	0	0	1	0	0	29628				
29630	Central	Greenville	993	No	Mod/Low	Mod/Low	Mod/Low	Mod/Low	Mod/Low	Mod/Low	Mod/Low	Mod/Low	Rural	2,799	26.3	0	0	0	0	0	29630				
29631	Clemson	Greenville	359	No	Mod/Low	Mod/Low	Mod/Low	Mod/Low	Mod/Low	Mod/Low	Mod/Low	Mod/Low	Rural	2,824	28.3	0	1	0	0	1	29631	29633			
29634	Fair Play	Greenville	NAD	NAD	NAD	NAD	NAD	NAD	NAD	NAD	NAD	Mod/Low	Rural	27	0.6	0	1	0	0	0	29632	29634			
29635	Cleveland	Greenville	84	No	Mod/Low	High	Mod/Low	High	Mod/Low	Mod/Low	Mod/Low	Mod/Low	Urban	253	25.8	0	0	0	0	0	29635				
29638	Donalds	Greenville	278	No	High	High	High	High	Mod/Low	High	High	Mod/Low	Rural	311	14.1	0	0	0	0	0	29638				
29639	Due West	Greenville	133	Yes	High	High	High	High	Mod/Low	High	Mod/Low	Mod/Low	Rural	147	11.3	0	0	0	1	0	29639				
29640	Easley	Greenville	3,500	No	High	High	Mod/Low	Mod/Low	Mod/Low	Mod/Low	High	Mod/Low	Urban	4,745	20.7	1	1	0	1	1	29640	29641			
29642	Easley	Greenville	1,841	No	Mod/Low	Mod/Low	High	Mod/Low	Mod/Low	Mod/Low	Mod/Low	Mod/Low	Urban	3,065	13.6	0	0	0	0	0	29642				
29643	Fair Play	Greenville	258	No	Mod/Low	High	Mod/Low	Mod/Low	Mod/Low	Mod/Low	High	Mod/Low	Rural	214	10.3	0	0	0	0	0	29643				
29644	Fountain Inn	Greenville	1,570	No	Mod/Low	Mod/Low	Mod/Low	Mod/Low	Mod/Low	Mod/Low	High	Mod/Low	Urban	3,208	22.1	0	0	0	0	0	29644				
29645	Gray Court	Greenville	926	No	Mod/Low	Mod/Low	High	Mod/Low	Mod/Low	Mod/Low	High	Mod/Low	Urban	1,421	18.6	0	0	0	1	0	29645				
29646	Greenwood	Greenville	3,663	Yes	Mod/Low	Mod/Low	Mod/Low	Mod/Low	High	High	Mod/Low	High	Rural	6,054	28.4	1	2	3	0	4	29646	29648			
29649	Greenwood	Greenville	1,914	Yes	Mod/Low	Mod/Low	Mod/Low	Mod/Low	Mod/Low	Mod/Low	Mod/Low	Mod/Low	Rural	2,983	15.0	0	0	0	0	0	29649				
29650	Greer	Greenville	1,344	No	Mod/Low	Mod/Low	Mod/Low	Mod/Low	Mod/Low	Mod/Low	Mod/Low	Mod/Low	Urban	3,402	13.2	1	0	0	0	0	29650	29652			
29651	Greer	Greenville	3,318	No	Mod/Low	Mod/Low	Mod/Low	Mod/Low	Mod/Low	Mod/Low	Mod/Low	Mod/Low	Urban	6,016	17.8	1	1	1	0	2	29651				
29653	Hodges	Greenville	472	Yes	Mod/Low	Mod/Low	Mod/Low	Mod/Low	Mod/Low	High	Mod/Low	Mod/Low	Rural	740	20.3	0	0	0	0	0	29647	29653	29695		
29654	Honea Path	Greenville	1,044	No	High	Mod/Low	High	High	Mod/Low	High	Mod/Low	Mod/Low	Urban	1,449	18.9	0	1	0	0	1	29654				
29655	Iva	Greenville	888	No	Mod/Low	Mod/Low	High	High	Mod/Low	Mod/Low	Mod/Low	Mod/Low	Urban	1,291	21.5	0	0	0	0	0	29655				
29657	Liberty	Greenville	1,646	No	Mod/Low	Mod/Low	Mod/Low	Mod/Low	Mod/Low	Mod/Low	High	Mod/Low	Urban	2,351	20.6	0	0	0	0	0	29657				
29658	Long Creek	Greenville	30	No	High	High	High	High	Mod/Low	Mod/Low	Mod/Low	Mod/Low	Rural	62	24.8	0	0	0	0	0	29658				
29659	Lowndesville	Greenville	31	No	High	High	High	High	Mod/Low	High	High	High	Urban	40	46.0	0	0	0	0	0	29659				
29661	Marietta	Greenville	667	No	Mod/Low	High	Mod/Low	Mod/Low	Mod/Low	Mod/Low	Mod/Low	Mod/Low	Urban	1,199	27.1	0	0	1	0	0	29661				
29662	Mauldin	Greenville	886	No	Mod/Low	Mod/Low	Mod/Low	Mod/Low	High	Mod/Low	Mod/Low	Mod/Low	Urban	2,230	18.7	0	0	0	0	0	29662				

South Carolina ZCTA Information

ZCTA	ZCTA Name	Geographic Catchment Area	Adult Medicaid Recipients	Medicaid Adult Disease Cluster Hotspot	Medicaid Adult Disease Prevalence							SADI Deprivation Class	Urban or Rural	Total # Uninsured	Total % Uninsured	Facilities					Associated Zip Codes			
					Chronic Disease Burden	COPD	CVD	Diabetes	ESRD	Hypertension	Behavioral Health Conditions					Hospitals	FMCs	FQHCs	RHCs	WeVistas	Zip 1	Zip 2	Zip 3	Zip 4
29664	Mountain Rest	Greenville	133	No	Mod/Low	Mod/Low	Mod/Low	Mod/Low	Mod/Low	Mod/Low	High	Mod/Low	Rural	193	14.3	0	0	0	0	0	29664			
29665	Newry	Greenville	NAD	NAD	NAD	NAD	NAD	NAD	NAD	NAD	NAD	Mod/Low	Rural	14	14.9	0	0	0	0	0	29665			
29666	Ninety Six	Greenville	597	No	Mod/Low	Mod/Low	Mod/Low	Mod/Low	Mod/Low	Mod/Low	Mod/Low	Mod/Low	Rural	1,045	20.9	0	0	0	0	0	29666			
29667	Norris	Greenville	59	No	High	High	Mod/Low	Mod/Low	Mod/Low	Mod/Low	Mod/Low	High	Rural	56	27.2	0	0	0	0	0	29667			
29669	Pelzer	Greenville	1,124	No	Mod/Low	Mod/Low	Mod/Low	Mod/Low	Mod/Low	Mod/Low	High	Mod/Low	Urban	1,827	18.8	0	0	0	0	0	29669			
29670	Pendleton	Greenville	715	No	Mod/Low	High	Mod/Low	Mod/Low	High	Mod/Low	Mod/Low	Mod/Low	Rural	1,388	20.5	0	0	0	0	0	29656 29670 29677			
29671	Pickens	Greenville	2,038	No	High	High	High	High	Mod/Low	Mod/Low	High	Mod/Low	Urban	2,661	19.7	1	0	0	0	0	29671			
29672	Seneca	Greenville	712	No	Mod/Low	Mod/Low	Mod/Low	Mod/Low	High	Mod/Low	Mod/Low	Mod/Low	Rural	1,247	14.0	1	0	0	0	1	29672			
29673	Piedmont	Greenville	2,222	No	Mod/Low	Mod/Low	Mod/Low	Mod/Low	Mod/Low	Mod/Low	Mod/Low	Mod/Low	Urban	3,794	19.1	0	0	0	0	0	29673			
29676	Salem	Greenville	281	No	Mod/Low	Mod/Low	Mod/Low	Mod/Low	Mod/Low	High	Mod/Low	Mod/Low	Rural	657	16.9	0	0	0	0	0	29676			
29678	Seneca	Greenville	2,497	No	Mod/Low	Mod/Low	Mod/Low	Mod/Low	High	Mod/Low	Mod/Low	Mod/Low	Rural	4,132	25.5	0	1	0	2	0	29678 29679			
29680	Simpsonville	Greenville	1,154	No	Mod/Low	Mod/Low	Mod/Low	Mod/Low	Mod/Low	Mod/Low	Mod/Low	Mod/Low	Urban	3,433	15.9	0	0	0	0	0	29680			
29681	Simpsonville	Greenville	1,570	No	Mod/Low	Mod/Low	Mod/Low	Mod/Low	Mod/Low	Mod/Low	Mod/Low	Mod/Low	Urban	4,027	10.9	1	1	1	0	1	29681			
29682	Six Mile	Greenville	425	No	High	High	High	Mod/Low	Mod/Low	High	High	Mod/Low	Urban	520	18.2	0	0	0	0	0	29682			
29683	Slater	Greenville	38	No	Mod/Low	Mod/Low	Mod/Low	Mod/Low	Mod/Low	Mod/Low	High	High	Urban	139	65.0	0	0	0	0	0	29683			
29684	Starr	Greenville	565	No	Mod/Low	High	Mod/Low	Mod/Low	High	Mod/Low	Mod/Low	High	Urban	1,324	35.0	0	0	0	0	0	29684			
29685	Sunset	Greenville	61	No	Mod/Low	High	High	High	Mod/Low	Mod/Low	Mod/Low	Mod/Low	Urban	129	14.0	0	0	0	0	0	29685			
29686	Tamassee	Greenville	67	No	High	High	Mod/Low	Mod/Low	Mod/Low	High	High	Mod/Low	Rural	105	13.7	0	0	0	0	0	29686			
29687	Taylors	Greenville	2,651	No	Mod/Low	Mod/Low	Mod/Low	Mod/Low	Mod/Low	Mod/Low	Mod/Low	Mod/Low	Urban	5,920	19.0	0	1	0	0	1	29687			
29689	Townville	Greenville	332	No	Mod/Low	Mod/Low	High	Mod/Low	Mod/Low	Mod/Low	Mod/Low	Mod/Low	Urban	648	21.5	0	0	0	0	0	29689			
29690	Travelers Rest	Greenville	1,630	No	Mod/Low	Mod/Low	Mod/Low	Mod/Low	Mod/Low	Mod/Low	Mod/Low	Mod/Low	Urban	3,617	21.9	0	0	1	0	1	29688 29690			
29691	Walhalla	Greenville	1,392	No	High	Mod/Low	Mod/Low	High	Mod/Low	Mod/Low	High	Mod/Low	Rural	2,186	25.8	0	0	0	0	0	29691			
29692	Ware Shoals	Greenville	687	No	High	Mod/Low	High	High	High	High	High	Mod/Low	Rural	1,261	34.2	0	0	1	0	0	29692			
29693	Westminster	Greenville	1,635	No	Mod/Low	Mod/Low	Mod/Low	Mod/Low	Mod/Low	Mod/Low	High	Mod/Low	Rural	2,556	24.0	0	0	0	0	0	29675 29693			
29696	West Union	Greenville	357	No	Mod/Low	High	Mod/Low	Mod/Low	High	Mod/Low	High	Mod/Low	Rural	438	14.2	0	0	0	0	0	29696			
29697	Williamston	Greenville	1,034	No	Mod/Low	Mod/Low	High	High	Mod/Low	Mod/Low	High	Mod/Low	Urban	1,444	15.2	0	0	0	0	0	29697			
29702	Blacksburg	Spartanburg	1,181	No	Mod/Low	High	Mod/Low	Mod/Low	Mod/Low	Mod/Low	High	Mod/Low	Rural	1,806	22.5	0	0	0	1	0	29702			
29704	Catawba	Midlands	292	No	Mod/Low	Mod/Low	High	Mod/Low	Mod/Low	Mod/Low	Mod/Low	Mod/Low	Urban	654	21.8	0	0	0	0	0	29704			
29706	Chester	Spartanburg	2,942	No	High	Mod/Low	High	High	High	High	Mod/Low	High	Rural	3,190	20.4	1	1	1	0	1	29706			
29707	Fort Mill	Spartanburg	NAD	NAD	NAD	NAD	NAD	NAD	NAD	NAD	NAD	Mod/Low	Urban	1,344	9.9	0	0	0	1	0	29707			
29708	Fort Mill	Spartanburg	447	No	Mod/Low	Mod/Low	Mod/Low	Mod/Low	Mod/Low	Mod/Low	Mod/Low	Mod/Low	Urban	1,409	6.9	0	0	0	0	0	29708			

South Carolina ZCTA Information

ZCTA	ZCTA Name	Geographic Catchment Area	Adult Medicaid Recipients	Medicaid Adult Disease Cluster Hotspot	Medicaid Adult Disease Prevalence							SADI Deprivation Class	Urban or Rural	Total # Uninsured	Total % Uninsured	Facilities					Associated Zip Codes				
					Chronic Disease Burden	COPD	CVD	Diabetes	ESRD	Hypertension	Behavioral Health Conditions					Hospitals	FMCs	FQHCs	RHCs	Wellvistas	Zip 1	Zip 2	Zip 3	Zip 4	
29709	Chesterfield	Midlands	758	Yes	Mod/Low	High	High	High	Mod/Low	Mod/Low	High	Mod/Low	Rural	1,233	23.8	0	0	1	0	0	29709				
29710	Clover	Spartanburg	1,704	No	Mod/Low	Mod/Low	Mod/Low	Mod/Low	Mod/Low	Mod/Low	Mod/Low	Mod/Low	Urban	3,758	15.7	0	0	0	0	0	29703	29710			
29712	Edgemoor	Midlands	205	No	Mod/Low	Mod/Low	Mod/Low	Mod/Low	Mod/Low	Mod/Low	Mod/Low	Mod/Low	Urban	250	13.7	0	0	0	0	0	29712				
29714	Fort Lawn	Midlands	279	No	Mod/Low	Mod/Low	Mod/Low	Mod/Low	Mod/Low	Mod/Low	Mod/Low	Mod/Low	Urban	459	19.9	0	0	0	0	0	29714				
29715	Fort Mill	Spartanburg	1,578	No	Mod/Low	Mod/Low	Mod/Low	Mod/Low	Mod/Low	Mod/Low	High	Mod/Low	Urban	2,270	11.3	0	0	0	0	0	29715	29716			
29717	Hickory Grove	Spartanburg	117	No	Mod/Low	Mod/Low	High	High	Mod/Low	High	Mod/Low	Mod/Low	Urban	127	12.6	0	0	0	0	0	29717				
29718	Jefferson	Midlands	445	Yes	Mod/Low	High	Mod/Low	Mod/Low	Mod/Low	Mod/Low	High	High	Rural	755	24.6	0	0	1	0	1	29718				
29720	Lancaster	Midlands	5,614	No	Mod/Low	Mod/Low	Mod/Low	Mod/Low	Mod/Low	Mod/Low	High	Mod/Low	Rural	8,679	24.6	1	0	0	2	0	29720	29721	29722	29744	
29724	Lando	Midlands	NAD	NAD	NAD	NAD	NAD	NAD	NAD	NAD	NAD	Mod/Low	Urban	0	0.0	0	0	0	0	0	29724				
29726	McConnells	Spartanburg	157	No	Mod/Low	Mod/Low	Mod/Low	Mod/Low	Mod/Low	Mod/Low	Mod/Low	Mod/Low	Urban	508	36.0	0	0	0	0	0	29726				
29727	Mount Croghan	Midlands	227	Yes	High	High	High	High	Mod/Low	Mod/Low	Mod/Low	Mod/Low	Rural	385	29.3	0	0	0	0	0	29727				
29728	Pageland	Midlands	1,264	Yes	High	High	Mod/Low	Mod/Low	Mod/Low	Mod/Low	High	High	Rural	1,996	24.4	0	0	0	1	0	29728				
29729	Richburg	Midlands	273	No	Mod/Low	Mod/Low	Mod/Low	Mod/Low	Mod/Low	Mod/Low	Mod/Low	Mod/Low	Urban	351	19.6	0	0	0	0	0	29729				
29730	Rock Hill	Spartanburg	5,481	No	Mod/Low	Mod/Low	High	Mod/Low	High	High	Mod/Low	Mod/Low	Urban	11,528	27.1	0	1	1	0	0	29730	29731	29734		
29732	Rock Hill	Spartanburg	3,324	No	Mod/Low	Mod/Low	Mod/Low	Mod/Low	High	Mod/Low	Mod/Low	Mod/Low	Urban	7,766	17.8	1	1	1	0	1	29732				
29733	Rock Hill	Spartanburg	NAD	NAD	NAD	NAD	NAD	NAD	NAD	NAD	NAD	Mod/Low	Urban	0	0.0	0	0	0	0	0	29733				
29741	Ruby	Midlands	214	Yes	Mod/Low	High	Mod/Low	Mod/Low	Mod/Low	Mod/Low	High	Mod/Low	Rural	295	17.8	0	0	0	0	0	29741				
29742	Sharon	Spartanburg	207	No	High	Mod/Low	Mod/Low	Mod/Low	Mod/Low	High	Mod/Low	Mod/Low	Urban	485	24.3	0	0	0	0	0	29742				
29743	Smyrna	Spartanburg	116	No	Mod/Low	Mod/Low	Mod/Low	Mod/Low	Mod/Low	Mod/Low	High	Mod/Low	Urban	113	13.1	0	0	0	0	0	29743				
29745	York	Spartanburg	2,668	No	Mod/Low	Mod/Low	Mod/Low	Mod/Low	Mod/Low	High	Mod/Low	Mod/Low	Urban	5,638	24.0	0	0	0	1	0	29745				
29801	Aiken	Midlands	3,785	No	Mod/Low	Mod/Low	Mod/Low	Mod/Low	Mod/Low	Mod/Low	Mod/Low	High	Urban	4,658	22.3	1	1	1	0	2	29801	29802			
29803	Aiken	Midlands	1,914	No	Mod/Low	Mod/Low	Mod/Low	Mod/Low	Mod/Low	Mod/Low	Mod/Low	Mod/Low	Urban	3,296	11.5	0	0	1	0	0	29803	29804	29839		
29805	Aiken	Midlands	521	No	Mod/Low	Mod/Low	Mod/Low	Mod/Low	Mod/Low	Mod/Low	Mod/Low	Mod/Low	Urban	960	21.0	0	0	0	0	0	29805				
29809	New Ellenton	Midlands	296	No	Mod/Low	Mod/Low	Mod/Low	Mod/Low	Mod/Low	Mod/Low	Mod/Low	Mod/Low	Urban	363	21.1	0	0	0	0	0	29809				
29810	Allendale	Midlands	1,159	Yes	High	Mod/Low	Mod/Low	High	Mod/Low	High	Mod/Low	High	Rural	911	26.5	0	0	0	2	0	29810				
29812	Barnwell	Midlands	1,779	Yes	Mod/Low	Mod/Low	Mod/Low	Mod/Low	High	Mod/Low	High	High	Rural	1,635	17.4	1	0	1	2	0	29808	29812	29813		
29816	Bath	Midlands	154	No	Mod/Low	Mod/Low	Mod/Low	Mod/Low	Mod/Low	Mod/Low	Mod/Low	High	Urban	267	33.0	0	0	0	0	0	29816				
29817	Blackville	Midlands	927	Yes	High	High	High	High	High	High	Mod/Low	High	Rural	820	21.2	0	0	1	1	0	29817				
29819	Bradley	Greenville	181	Yes	High	Mod/Low	High	Mod/Low	Mod/Low	High	High	High	Rural	331	28.8	0	0	0	0	0	29819				
29821	Clarks Hill	Midlands	105	No	Mod/Low	High	High	High	Mod/Low	Mod/Low	High	Mod/Low	Urban	135	14.0	0	0	0	0	0	29821				
29824	Edgefield	Midlands	805	No	Mod/Low	Mod/Low	Mod/Low	Mod/Low	High	Mod/Low	Mod/Low	High	Rural	1,124	18.5	1	1	0	2	2	29824				

South Carolina ZCTA Information

ZCTA	ZCTA Name	Geographic Catchment Area	Adult Medicaid Recipients	Medicaid Adult Disease Cluster Hotspot	Medicaid Adult Disease Prevalence							SADI Deprivation Class	Urban or Rural	Total # Uninsured	Total % Uninsured	Facilities					Associated Zip Codes				
					Chronic Disease Burden	COPD	CVD	Diabetes	ESRD	Hypertension	Behavioral Health Conditions					Hospitals	FMCs	FOHCs	RHCs	Weivistas	Zip 1	Zip 2	Zip 3	Zip 4	
29826	Elko	Midlands	37	Yes	High	High	High	High	High	Mod/Low	Mod/Low	High	Rural	19	14.7	0	0	0	0	0	29826				
29827	Fairfax	Midlands	621	Yes	High	High	High	High	High	High	Mod/Low	High	Rural	549	17.2	1	0	1	1	0	29827	29846			
29828	Gloverville	Midlands	240	No	Mod/Low	High	Mod/Low	Mod/Low	Mod/Low	Mod/Low	Mod/Low	High	Urban	251	32.0	0	0	0	0	0	29828				
29829	Graniteville	Midlands	815	No	Mod/Low	Mod/Low	Mod/Low	Mod/Low	Mod/Low	Mod/Low	High	Mod/Low	Urban	1,303	19.4	0	0	0	0	0	29829				
29831	Jackson	Midlands	372	No	Mod/Low	Mod/Low	Mod/Low	Mod/Low	Mod/Low	Mod/Low	High	Mod/Low	Urban	625	19.4	0	0	1	0	0	29831				
29832	Johnston	Midlands	741	No	Mod/Low	Mod/Low	Mod/Low	Mod/Low	Mod/Low	High	Mod/Low	High	Rural	1,263	32.8	0	0	0	1	0	29832				
29834	Langley	Midlands	158	No	Mod/Low	High	High	Mod/Low	Mod/Low	Mod/Low	High	Mod/Low	Urban	217	16.6	0	0	0	0	0	29834				
29835	McCormick	Greenville	762	Yes	High	Mod/Low	High	High	High	High	High	Mod/Low	Rural	863	22.0	0	0	1	2	0	29835				
29836	Martin	Midlands	73	Yes	High	Mod/Low	Mod/Low	High	High	High	Mod/Low	High	Rural	108	32.0	0	0	0	0	0	29836				
29838	Modoc	Midlands	NAD	NAD	NAD	NAD	NAD	NAD	NAD	NAD	NAD	Mod/Low	Urban	32	9.7	0	0	0	0	0	29838				
29840	Mount Carmel	Greenville	44	Yes	High	High	Mod/Low	High	Mod/Low	High	High	Mod/Low	Rural	100	67.6	0	0	0	0	0	29840				
29841	North Augusta	Midlands	2,738	No	Mod/Low	Mod/Low	Mod/Low	Mod/Low	Mod/Low	Mod/Low	Mod/Low	Mod/Low	Urban	3,867	15.3	0	0	0	0	0	29841	29861			
29842	North Augusta	Midlands	970	No	Mod/Low	Mod/Low	Mod/Low	Mod/Low	Mod/Low	Mod/Low	High	Mod/Low	Urban	1,435	24.0	0	0	1	0	0	29822	29842			
29843	Olar	Midlands	185	Yes	Mod/Low	Mod/Low	High	Mod/Low	Mod/Low	High	Mod/Low	High	Rural	305	31.5	0	0	0	0	0	29843				
29844	Parksville	Midlands	NAD	NAD	NAD	NAD	NAD	NAD	NAD	NAD	NAD	Mod/Low	Urban	4	5.6	0	0	0	0	0	29844				
29845	Parksville	Midlands	131	No	Mod/Low	Mod/Low	Mod/Low	Mod/Low	Mod/Low	Mod/Low	Mod/Low	Mod/Low	Urban	72	11.0	0	0	0	0	0	29845				
29847	Trenton	Midlands	508	No	Mod/Low	Mod/Low	Mod/Low	Mod/Low	Mod/Low	Mod/Low	Mod/Low	Mod/Low	Urban	633	15.9	0	0	0	0	0	29847				
29848	Troy	Greenville	72	Yes	High	High	High	High	Mod/Low	High	High	Mod/Low	Rural	104	19.4	0	0	0	0	0	29848				
29849	Ulmer	Midlands	46	Yes	High	High	Mod/Low	High	Mod/Low	High	Mod/Low	Mod/Low	Rural	17	8.4	0	0	0	0	0	29849				
29850	Vaucluse	Midlands	NAD	NAD	NAD	NAD	NAD	NAD	NAD	NAD	NAD	Mod/Low	Urban	11	12.6	0	0	0	0	0	29850				
29851	Warrenville	Midlands	937	No	Mod/Low	Mod/Low	Mod/Low	Mod/Low	Mod/Low	Mod/Low	High	High	Urban	1,513	25.8	0	0	0	0	0	29851				
29853	Williston	Midlands	994	No	Mod/Low	Mod/Low	Mod/Low	Mod/Low	Mod/Low	Mod/Low	Mod/Low	Mod/Low	Rural	1,043	20.1	0	0	0	1	0	29853				
29856	Windsor	Midlands	415	No	Mod/Low	High	Mod/Low	Mod/Low	Mod/Low	Mod/Low	High	Mod/Low	Urban	867	34.3	0	0	0	0	0	29856				
29860	North Augusta	Midlands	970	No	Mod/Low	Mod/Low	Mod/Low	Mod/Low	Mod/Low	Mod/Low	Mod/Low	Mod/Low	Urban	1,358	12.7	0	0	0	0	0	29860				
29899	McCormick	Greenville	NAD	NAD	NAD	NAD	NAD	NAD	NAD	NAD	NAD	Mod/Low	Rural	0	0.0	0	0	0	0	0	29899				
29902	Beaufort	Low Country	1,271	No	Mod/Low	Mod/Low	Mod/Low	Mod/Low	High	Mod/Low	Mod/Low	Mod/Low	Rural	2,747	26.1	1	0	0	1	0	29901	29902			
29904	Beaufort	Low Country	NAD	NAD	NAD	NAD	NAD	NAD	NAD	NAD	NAD	Mod/Low	Rural	0	0.0	0	0	0	0	0	29904				
29905	Beaufort	Low Country	NAD	NAD	NAD	NAD	NAD	NAD	NAD	NAD	NAD	Mod/Low	Rural	39	1.8	0	0	0	0	0	29905				
29906	Beaufort	Low Country	1,898	No	Mod/Low	Mod/Low	Mod/Low	Mod/Low	Mod/Low	Mod/Low	Mod/Low	Mod/Low	Rural	5,404	34.8	0	0	0	0	0	29903	29906			
29907	Beaufort	Low Country	604	No	Mod/Low	Mod/Low	Mod/Low	Mod/Low	Mod/Low	Mod/Low	High	Mod/Low	Rural	1,608	18.0	0	1	0	0	1	29907				
29909	Bluffton	Low Country	168	No	Mod/Low	Mod/Low	Mod/Low	Mod/Low	High	Mod/Low	Mod/Low	Mod/Low	Rural	1,351	11.6	0	0	1	0	0	29909				

South Carolina ZCTA Information

ZCTA	ZCTA Name	Geographic Catchment Area	Adult Medicaid Recipients	Medicaid Adult Disease Cluster Hotspot	Medicaid Adult Disease Prevalence							SADI Deprivation Class	Urban or Rural	Total # Uninsured	Total % Uninsured	Facilities					Associated Zip Codes				
					Chronic Disease Burden	COPD	CVD	Diabetes	ESRD	Hypertension	Behavioral Health Conditions					Hospitals	FMCs	FOHCs	RHCs	Weivistas	Zip 1	Zip 2	Zip 3	Zip 4	
29910	Bluffton	Low Country	1,619	No	Mod/Low	Mod/Low	Mod/Low	Mod/Low	Mod/Low	Mod/Low	Mod/Low	Mod/Low	Rural	6,013	24.9	0	1	0	0	0	29910				
29911	Brunson	Low Country	227	Yes	High	High	Mod/Low	High	High	High	High	High	Rural	232	18.1	0	0	0	0	0	29911				
29912	Coosawhatchie	Low Country	NAD	NAD	NAD	NAD	NAD	NAD	NAD	NAD	NAD	Mod/Low	Rural	0	0.0	0	0	0	0	0	29912				
29915	Daufuskie Island	Low Country	NAD	NAD	NAD	NAD	NAD	NAD	NAD	NAD	NAD	Mod/Low	Rural	118	39.3	0	0	0	0	0	29915				
29916	Barkersville	Low Country	190	Yes	High	High	Mod/Low	High	High	High	Mod/Low	Mod/Low	Rural	260	22.5	0	0	0	0	0	29916				
29918	Estill	Low Country	958	Yes	High	Mod/Low	High	High	High	High	Mod/Low	High	Rural	884	22.6	0	0	2	0	0	29918				
29920	Fripp Island	Low Country	1,032	No	Mod/Low	Mod/Low	Mod/Low	Mod/Low	Mod/Low	High	Mod/Low	Mod/Low	Rural	1,834	27.2	0	0	1	0	0	29920				
29921	Furman	Low Country	38	Yes	Mod/Low	Mod/Low	High	Mod/Low	High	High	Mod/Low	High	Rural	35	20.7	0	0	0	0	0	29921				
29922	Garnett	Low Country	164	No	High	Mod/Low	Mod/Low	High	High	High	Mod/Low	High	Rural	304	33.3	0	0	0	0	0	29922				
29923	Gifford	Low Country	62	Yes	Mod/Low	Mod/Low	Mod/Low	Mod/Low	High	High	Mod/Low	Mod/Low	Rural	70	24.1	0	0	0	0	0	29923				
29924	Hampton	Low Country	646	Yes	High	High	High	Mod/Low	Mod/Low	High	Mod/Low	Mod/Low	Rural	492	15.3	0	0	1	0	0	29913	29924	29933		
29926	Hilton Head Island	Low Country	707	No	Mod/Low	Mod/Low	Mod/Low	Mod/Low	Mod/Low	Mod/Low	Mod/Low	Mod/Low	Rural	3,303	19.5	1	2	0	0	1	29925	29926			
29927	Hardeeville	Low Country	736	No	Mod/Low	Mod/Low	Mod/Low	Mod/Low	Mod/Low	Mod/Low	Mod/Low	Mod/Low	Rural	1,706	26.7	1	0	1	1	0	29927				
29928	Hilton Head Island	Low Country	220	No	Mod/Low	Mod/Low	Mod/Low	Mod/Low	Mod/Low	Mod/Low	Mod/Low	Mod/Low	Rural	1,482	12.9	0	0	0	0	0	29928	29938			
29929	Islandton	Low Country	159	Yes	High	Mod/Low	High	High	Mod/Low	High	High	Mod/Low	Rural	156	17.5	0	0	0	0	0	29929				
29932	Luray	Low Country	46	Yes	Mod/Low	Mod/Low	High	High	High	High	Mod/Low	Mod/Low	Rural	34	17.3	0	0	0	0	0	29932				
29934	Pineland	Low Country	139	No	Mod/Low	Mod/Low	Mod/Low	High	High	High	Mod/Low	High	Rural	329	36.3	0	0	0	0	0	29934				
29935	Port Royal	Low Country	338	No	Mod/Low	Mod/Low	Mod/Low	Mod/Low	Mod/Low	Mod/Low	Mod/Low	Mod/Low	Rural	784	29.9	0	0	1	0	0	29935				
29936	Ridgeland	Low Country	1,485	No	Mod/Low	Mod/Low	High	High	Mod/Low	High	Mod/Low	Mod/Low	Rural	3,203	30.9	0	0	2	0	0	29936				
29939	Scotia	Low Country	NAD	NAD	NAD	NAD	NAD	NAD	NAD	NAD	NAD	Mod/Low	Rural	66	29.5	0	0	0	0	0	29939				
29940	Seabrook Island	Low Country	519	No	Mod/Low	Mod/Low	Mod/Low	Mod/Low	High	Mod/Low	Mod/Low	Mod/Low	Rural	1,031	36.4	0	0	1	0	0	29914	29931	29940		
29941	Sheldon	Low Country	81	No	High	Mod/Low	High	High	High	High	Mod/Low	Mod/Low	Rural	121	33.8	0	0	0	0	0	29941				
29943	Tillman	Low Country	89	No	Mod/Low	Mod/Low	Mod/Low	High	Mod/Low	High	Mod/Low	Mod/Low	Rural	48	12.9	0	0	0	0	0	29943				
29944	Varnville	Low Country	673	Yes	Mod/Low	High	Mod/Low	High	Mod/Low	High	Mod/Low	Mod/Low	Rural	854	22.5	1	0	0	2	0	29944				
29945	Yemassee	Low Country	721	No	High	Mod/Low	Mod/Low	High	High	High	Mod/Low	High	Rural	1,166	32.2	0	0	0	0	0	29945				

South Carolina County Information

County	Adult Population	Adult Medicaid Recipients	Total # Uninsured Population	Uninsured Persons by FPL				Total % Uninsured Population	Uninsured as % of Non-Elderly Population				Currently Eligible Not Enrolled	Dual Eligible	SC PCP Adequacy	Rate of ED Visits per 1,000 Uninsured		Rate of Inpatient Hospitalizations per 1,000 Uninsured
				> 400 % FPL	201 to 400% FPL	139 to 200% FPL	< 138%* FPL		> 400 % FPL	201 to 400% FPL	139 to 200% FPL	< 138%* FPL				Without Admission	Resulting in Hospital Admissions	
Abbeville	19,229	3,138	3,860	218	992	404	1,397	20.3	1.0	4.7	1.9	9.3	524	111	Moderate	677.6	708.7	45.5
Aiken	135,480	16,368	22,813	1,362	4,131	2,597	7,746	18.3	1.0	3.0	1.9	8.0	3,038	298	Moderate	481.6	506.9	33.8
Allendale	9,044	2,035	1,579	48	195	186	1,024	22.0	0.5	2.2	2.1	15.6	311	81	Adequate	1131.3	1149.6	38.9
Anderson	158,797	19,259	27,818	1,725	6,050	5,117	7,867	19.1	1.1	3.8	3.2	7.1	3,498	789	Adequate	575.2	630.3	73.7
Bamberg	13,422	2,697	2,268	96	552	204	1,206	19.5	0.7	4.1	1.5	12.7	418	80	Moderate	675.6	701.0	42.7
Barnwell	19,448	3,824	3,384	182	604	346	1,535	18.9	0.9	3.1	1.8	11.5	652	189	Low	742.4	766.9	41.2
Beaufort	129,201	9,391	26,233	1,635	4,829	3,786	4,411	22.7	1.3	3.7	2.9	4.8	2,110	87	Moderate	519.2	550.8	57.0
Berkeley	160,049	15,323	29,991	3,033	6,090	4,876	6,353	20.6	1.9	3.8	3.0	5.6	3,065	178	Moderate	607.5	635.7	44.7
Calhoun	12,705	1,519	2,428	152	516	216	686	20.7	1.2	4.1	1.7	7.4	266	47	Low	550.4	574.9	33.3
Charleston	305,488	30,488	54,667	3,817	11,845	8,416	16,788	19.8	1.2	3.9	2.8	7.4	5,559	425	Adequate	823.0	868.5	71.7
Cherokee	47,900	7,040	9,268	378	1,545	1,623	2,980	21.0	0.8	3.2	3.4	8.9	1,293	125	Moderate	1076.8	1110.4	55.1
Chester	28,305	4,808	5,309	223	860	646	2,038	20.3	0.8	3.0	2.3	10.2	850	177	Moderate	1004.7	1065.2	73.9
Chesterfield	40,402	6,075	8,368	339	1,498	1,707	2,745	22.5	0.8	3.7	4.2	9.7	1,070	120	Moderate	415.6	446.1	42.8
Clarendon	29,104	5,214	5,502	189	1,135	777	1,838	21.5	0.6	3.9	2.7	8.9	858	272	Moderate	800.0	838.0	70.3
Colleton	32,814	6,273	6,912	301	1,402	1,166	2,501	22.7	0.9	4.3	3.6	11.0	1,086	105	Moderate	771.8	824.4	75.2
Darlington	58,888	10,137	10,549	687	1,694	2,180	3,395	19.6	1.2	2.9	3.7	8.2	1,734	164	Moderate	759.4	820.7	81.5
Dillon	27,903	6,297	5,659	256	944	1,030	2,665	22.0	0.9	3.4	3.7	14.1	1,061	187	Moderate	947.2	999.2	76.3
Dorchester	122,706	11,063	20,424	1,196	4,884	3,230	4,037	18.1	1.0	4.0	2.6	4.8	2,202	148	Moderate	648.5	683.7	54.7
Edgefield	23,461	2,825	3,608	74	643	390	1,162	18.8	0.3	2.7	1.7	6.7	486	83	Low	399.8	416.9	26.3
Fairfield	20,391	3,473	3,487	118	410	410	1,417	18.6	0.6	2.0	2.0	9.7	581	172	Moderate	1218.5	1262.7	79.8
Florence	118,868	21,699	20,282	1,282	3,783	3,404	6,944	18.7	1.1	3.2	2.9	8.3	3,549	439	Adequate	887.7	951.9	85.8
Georgetown	48,238	7,277	9,706	1,045	1,509	1,324	3,396	21.9	2.2	3.1	2.7	9.8	1,291	284	Moderate	930.2	987.4	76.5
Greenville	393,644	36,348	73,359	4,636	13,288	13,336	17,528	20.6	1.2	3.4	3.4	6.3	7,078	1,046	Adequate	824.4	863.9	64.4
Greenwood	59,117	7,636	11,771	607	2,224	2,024	3,489	22.3	1.0	3.8	3.4	8.4	1,480	211	Adequate	785.3	825.5	51.9
Hampton	18,261	3,352	3,284	195	630	438	1,140	21.0	1.1	3.4	2.4	8.8	564	61	Moderate	1173.6	1206.2	86.1
Horry	223,221	28,445	53,826	3,500	11,253	9,945	13,025	26.2	1.6	5.0	4.5	7.9	5,303	655	Moderate	678.9	724.8	59.6
Jasper	22,008	2,562	5,712	308	991	471	1,292	29.7	1.4	4.5	2.1	8.3	570	55	Low	657.7	688.7	59.8
Kershaw	52,900	6,450	9,723	358	2,201	1,207	2,653	19.9	0.7	4.2	2.3	7.2	1,205	105	Moderate	757.6	798.2	72.9
Lancaster	64,915	7,752	12,046	900	1,985	1,740	4,059	20.5	1.4	3.1	2.7	8.8	1,437	249	Moderate	568.6	621.9	60.2
Laurens	56,549	8,012	10,379	652	1,907	1,793	3,148	20.4	1.2	3.4	3.2	7.9	1,453	211	Moderate	1063.4	1108.3	72.1

South Carolina County Information

County	Adult Population	Adult Medicaid Recipients	Total # Uninsured Population	Uninsured Persons by FPL				Total % Uninsured Population	Uninsured as % of Non-Elderly Population				Currently Eligible Not Enrolled	Dual Eligible	SC PCP Adequacy	Rate of ED Visits per 1,000 Uninsured		Rate of Inpatient Hospitalizations per 1,000 Uninsured
				> 400 % FPL	201 to 400% FPL	139 to 200% FPL	< 138%* FPL		> 400 % FPL	201 to 400% FPL	139 to 200% FPL	< 138%* FPL				Without Admission	Resulting in Hospital Admissions	
Lee	16,624	3,195	3,075	104	553	445	1,261	22.4	0.6	3.3	2.7	10.5	531	95	Low	644.6	693.0	63.8
Lexington	230,280	20,804	38,397	2,959	7,647	7,667	8,241	18.0	1.3	3.3	3.3	5.1	4,162	427	Moderate	621.1	654.0	47.8
McCormick	7,784	1,075	1,111	67	288	177	337	18.4	0.9	3.7	2.3	5.4	164	49	Moderate	561.5	605.9	56.9
Marion	28,210	5,946	5,561	310	1,058	874	2,111	21.3	1.1	3.8	3.1	10.7	1,007	244	Moderate	803.6	863.2	86.1
Marlboro	25,154	5,275	4,344	274	805	845	1,877	21.3	1.1	3.2	3.4	10.2	854	132	Low	810.7	860.8	68.9
Newberry	31,549	4,248	6,437	367	967	559	1,693	22.6	1.2	3.1	1.8	7.5	800	119	Adequate	814.6	838.8	48.8
Oconee	60,167	7,721	11,835	572	2,437	1,656	4,019	21.3	1.0	4.1	2.8	9.2	1,355	221	Moderate	646.8	684.6	57.1
Orangeburg	78,767	14,499	14,788	1,058	2,428	3,466	5,980	21.0	1.3	3.1	4.4	10.7	2,490	371	Moderate	845.5	890.8	65.8
Pickens	103,231	10,834	17,980	794	3,239	3,101	6,724	20.1	0.8	3.1	3.0	8.8	1,908	352	Moderate	1025.6	1067.7	59.8
Richland	346,963	33,231	49,204	2,537	7,837	7,789	17,451	16.7	0.7	2.3	2.2	6.9	6,483	719	Adequate	922.7	969.9	68.9
Saluda	16,680	2,071	3,865	133	748	484	881	25.0	0.8	4.5	2.9	7.5	401	27	Low	275.5	294.3	30.6
Spartanburg	246,080	30,899	49,510	2,488	9,640	7,820	12,094	22.2	1.0	3.9	3.2	7.0	5,622	457	Adequate	759.2	796.3	51.9
Sumter	93,535	14,777	16,402	862	3,232	3,844	4,813	19.4	0.9	3.5	4.1	7.5	2,597	501	Moderate	806.4	859.1	78.1
Union	24,192	4,242	4,018	307	989	995	1,533	18.2	1.3	4.1	4.1	8.9	693	107	Moderate	1137.0	1195.6	82.2
Williamsburg	29,384	5,570	5,966	419	1,339	784	2,699	22.9	1.4	4.6	2.7	13.0	909	272	Low	722.8	761.5	60.5
York	200,447	17,190	34,292	2,238	6,201	5,502	7,821	18.7	1.1	3.1	2.7	5.6	3,432	453	Moderate	513.9	548.3	39.8

Proviso 33.34 Hospital and Clinic Innovations: Environmental Scan Project Metadata

Data Element:	Source:	Notes & Definitions
Hospital Name (table only)	SC DHEC, Accessed June 2013 http://www.scdhec.gov/health/licen/hrhpt1.pdf	South Carolina General Hospitals.
Hospital Address (table only)	SC DHEC, Accessed June 2013 http://www.scdhec.gov/health/licen/hrhpt1.pdf	
Hospital City (table only)	SC DHEC, Accessed June 2013 http://www.scdhec.gov/health/licen/hrhpt1.pdf	
Hospital Zip (table only)	SC DHEC, Accessed June 2013 http://www.scdhec.gov/health/licen/hrhpt1.pdf	
Hospital ZCTA	US Census Bureau, 2010.	ZIP Code Tabulation Areas (ZCTAs) are approximate area representations of U.S. Postal Service (USPS) five-digit ZIP Code service areas that the Census Bureau creates using whole blocks to present statistical data from censuses and surveys. The Census Bureau defines ZCTAs by allocating each block that contains addresses to a single ZCTA, usually to the ZCTA that reflects the most frequently occurring ZIP Code for the addresses within that tabulation block. Blocks that do not contain addresses but are completely surrounded by a single ZCTA (enclaves) are assigned to the surrounding ZCTA; those surrounded by multiple ZCTAs will be added to a single ZCTA based on limited buffering performed between multiple ZCTAs. The Census Bureau identifies five-digit ZCTAs using a five-character numeric code that represents the most frequently occurring USPS ZIP Code within that ZCTA. Multiple ZIP Codes may be associated with a single ZCTA. For example, South Carolina ZIP Codes 29401 and 29402 both are included in ZCTA 29401.
Hospital County	US Census Bureau, 2010.	
Hospital Trauma Rating	SC DHEC, Accessed June 2013 http://www.scdhec.gov/health/licen/hrhpt1.pdf	
Nearest Federally Qualified Health Center (FQHC) Name	MAXIMUS Provider Dataset, August 2012; South Carolina Medicaid Management Information System (MMIS), Dec 2012; SC Primary Health Care Association, April 2013.	
Nearest Federally Qualified Health Center Distance	USC IFS PRMM, 2013.	Distance from Hospital to closest FQHC by shortest network path using ESRI ArcGIS desktop software. All distances less than 1 mile are indicated with "< 1 mile". Road network (not Euclidian) distance (miles).
Nearest Rural Health Clinic (RHC) Name	MAXIMUS Provider Dataset, August 2012; MMIS, Dec 2012.	
Nearest RHC Distance	USC IFS PRMM, 2013.	Distance from Hospital to closest RHC by shortest network path using ESRI ArcGIS desktop software. All distances less than 1 mile are indicated with "< 1 mile". Road network (not Euclidian) distance (miles).
Nearest Free Medical Clinic (FMC) Name	South Carolina Free Medical Clinics Association, Feb 2013.	
Nearest FMC Distance	USC IFS PRMM, 2013.	Distance from Hospital to closest FMC by shortest network path using ESRI ArcGIS desktop software. All distances less than 1 mile are indicated with "< 1 mile". Road network (not Euclidian) distance (miles).
Nearest Welvista Name	Welvista, 2012.	
Nearest Welvista Distance	USC IFS PRMM, 2013.	Distance from Hospital to closest Welvista by shortest network path using ESRI ArcGIS desktop software. All distances less than 1 mile are indicated with "< 1 mile". Road network (not Euclidian) distance (miles).
Total Adult Population	US Census 2010.	Includes all persons ages 19 and over.
Adult Medicaid Recipients (mapped data)	MMIS, Dec 2012.	Includes all South Carolina Medicaid Recipients ages 19 and over.
Total Number of Uninsured (County)	USC IFS PRMM, 2013; Milliman, 2012, SHADAC, 2012.	Number of uninsured under age 65.

Number of Uninsured by Ratio of Income to Federal Poverty Level, income classes > 400% poverty (table only)	Milliman, 2012, SHADAC, 2012, USC IFS PRMM, 2012.	All mapped classes represent ordered tertiles (low, medium, high).
Number of Uninsured by Ratio of Income to Federal Poverty Level, income classes 201 - 400% poverty (table only)	Milliman, 2012, SHADAC, 2012, USC IFS PRMM, 2012.	All mapped classes represent ordered tertiles (low, medium, high).
Number of Uninsured by Ratio of Income to Federal Poverty Level, income classes 139 - 200% poverty (table only)	Milliman, 2012, SHADAC, 2012, USC IFS PRMM, 2012.	All mapped classes represent ordered tertiles (low, medium, high).
Number of Uninsured by Ratio of Income to Federal Poverty Level, < 138% of poverty (table only)	Milliman, 2012, SHADAC, 2012, USC IFS PRMM, 2012.	All mapped classes represent ordered tertiles (low, medium, high). The number of uninsured in this category does not include those eligible for tax credit/health exchange, non-citizens, or persons currently eligible for Medicaid but not enrolled.
Total Percentage Uninsured (County)	USC IFS PRMM, 2013; Milliman, 2012; SHADAC, 2012; US Census Bureau, SAHIE, 2010.	Values expressed as a percentage of the population under age 65.
Percentage of Uninsured by Ratio of Income to Federal Poverty Level, income classes > 400% poverty (table only)	Milliman, 2012, SHADAC, 2012, USC IFS PRMM, 2012.	All mapped classes represent ordered tertiles (low, medium, high).
Percentage of Uninsured by Ratio of Income to Federal Poverty Level, income classes 201 - 400% poverty (table only)	Milliman, 2012, SHADAC, 2012, USC IFS PRMM, 2012.	All mapped classes represent ordered tertiles (low, medium, high).
Percentage of Uninsured by Ratio of Income to Federal Poverty Level, income classes 139 - 200% poverty (table only)	Milliman, 2012, SHADAC, 2012, USC IFS PRMM, 2012.	All mapped classes represent ordered tertiles (low, medium, high).
Percentage Uninsured by Ratio of Income to Federal Poverty Level, < 138% of poverty (table only)	Milliman, 2012, SHADAC, 2012, USC IFS PRMM, 2012.	All mapped classes represent ordered tertiles (low, medium, high). The number of uninsured in this category does not include those eligible for tax credit/health exchange, non-citizens, or persons currently eligible for Medicaid but not enrolled.
Currently Medicaid Eligible but Not Enrolled (table only)	Milliman, 2012, SHADAC, 2012, USC IFS PRMM, 2012.	County estimates of the number of Medicaid eligible but not enrolled are based on the statewide eligible but not enrolled estimate weighted by the proportion of all current SC Medicaid enrollees residing in each county.
Medicare/Medicaid Dual Eligible (table only)	MMIS, 2011.	
South Carolina PCP Adequacy	AMA Master File, 2010; US Census 2010.	Primary care providers (PCPs) include self-designated primary specialties of adolescent medicine, family medicine, general practice, geriatric medicine, internal medicine, internal medicine/pediatrics, or pediatrics. PCP Adequacy is evaluated in terms of the number of persons per 1 provider.
Rate of Emergency Department (ED) Visits Without Hospital Admission per 1,000 Uninsured	MMIS, CY2012.	Counties are symbolized as tertiles and rates are per 1,000 uninsured ages 0-64. Tertile Rate Ranges: Low (275.5 - 657.7); Medium (657.8 - 814.6); High (814.7 - 1,218.5).
Rate of ED Visits Resulting in Hospital Admission per 1,000 Uninsured	MMIS, CY2012.	Counties are symbolized as tertiles and rates are per 1,000 uninsured ages 0-64. Tertile Rate Ranges: Low (294.3 - 693.0); Medium (693.1 - 863.2); High (863.3 - 1,262.7).
Rate of Inpatient Hospitalization per 1,000 Uninsured	MMIS, CY2012.	Counties are symbolized as tertiles and rates are per 1,000 uninsured ages 0-64. Tertile Rate Ranges: Low (26.3 - 54.7); Medium (54.8 - 70.3); High (70.4 - 86.1).
ZCTA Name (table only)	US Census Bureau, 2010.	US Census Bureau.
Geographic Catchment Area	USC IFS PRMM, 2013.	South Carolina sub-region comprised of ZCTAs as defined by distance to nearest SC Trauma I hospital.
Adult Medicaid Recipients (tabled data)	MMIS, FY2012.	Includes all South Carolina Medicaid Recipients ages 19 and over. Inadequate Data (NAD): Medicaid population counts and rates are not reported for ZCTAs with fewer than 30 adult Medicaid recipients.

Medicaid Adult Disease Cluster Hotspot	MMIS, FY2012.	Disease burden among adult SC Medicaid recipients was measured across a wide spectrum of chronic conditions: ADHD, ALS, Alzheimer's Disease, Asthma, Autism, Breast Cancer, Cervical Cancer, COPD, CVD, Dementia, Depression, Diabetes, ESRD, HIV/AIDS, Hypertension, Multiple Sclerosis, Muscular Dystrophy, Obesity, Ovarian Cancer, Parkinson's Disease, Sickle Cell Disease, and Stroke. Getis-Ord Gi* Z scores represent the degree to which high disease burden ZCTAs in the state are clustered. ZCTAs with Z scores at or above 1.96 Std. Dev. are identified as part of statistically significant ($p < .05$) disease burden "hot spot" clusters. Inadequate Data (NAD): Medicaid population counts and rates are not reported for ZCTAs with fewer than 30 adult Medicaid recipients.
Medicaid Adult Chronic Disease Burden	MMIS, FY2011.	Prevalence of one or more of the following conditions among adult SC Medicaid recipients: ADHD, ALS, Alzheimer's Disease, Asthma, Autism, Breast Cancer, Cervical Cancer, COPD, CVD, Dementia, Depression, Diabetes, ESRD, HIV/AIDS, Hypertension, Multiple Sclerosis, Muscular Dystrophy, Obesity, Ovarian Cancer, Parkinson's Disease, Sickle Cell Disease, and Stroke. Rates are per 1,000. High prevalence areas are defined as the highest tertile of ZCTA-level prevalence rates within each Geographic Catchment Area. Greenville Catchment Area Tertile Rate Ranges: Low (264.2 - 365.7), Medium (368.8 - 412.5), High (412.8 - 611.1). Low Country Catchment Area Tertile Rate Ranges: Low (173.1 - 348.0), Medium (354.1 - 423.4), High (426.1 - 580.2). Midlands Catchment Area Tertile Rate Ranges: Low (255.8 - 399.8), Medium (399.9 - 448.6), High (449.1 - 721.3). Spartanburg Catchment Area Tertile Rate Ranges: Low (266.2 - 339.7), Medium (342.3 - 376.6), High (377.4 - 470.6). Inadequate Data (NAD): Medicaid population counts and rates are not reported for ZCTAs with fewer than 30 adult Medicaid recipients.
Medicaid Adult Chronic Obstructive Pulmonary Disease (COPD) Prevalence	MMIS, FY2012.	Rates are per 1,000 adult SC Medicaid recipients. High prevalence areas are defined as the highest tertile of ZCTA-level prevalence rates within each Geographic Catchment Area. Greenville Catchment Area Tertile Rate Ranges: Low (29.0 - 75.2), Medium (75.6 - 89.9), High (90.9 - 166.7). Low Country Catchment Area Tertile Rate Ranges: Low (0.0 - 41.3), Medium (41.4 - 57.9), High (58.2 - 112.5). Midlands Catchment Area Tertile Rate Ranges: Low (18.0 - 54.9), Medium (55.8 - 75.5), High (75.7 - 180.3). Spartanburg Catchment Area Tertile Rate Ranges: Low (37.9 - 62.0), Medium (63.0 - 75.5), High (75.8 - 166.7). Inadequate Data (NAD): Medicaid population counts and rates are not reported for ZCTAs with fewer than 30 adult Medicaid recipients.
Medicaid Adult Cardiovascular Disease (CVD) Prevalence	MMIS, FY2012.	Rates are per 1,000 adult SC Medicaid recipients. High prevalence areas are defined as the highest tertile of ZCTA-level prevalence rates within each Geographic Catchment Area. Greenville Catchment Area Tertile Rate Ranges: Low (0.0 - 35.7), Medium (36.1 - 44.2), High (44.5 - 96.8). Low Country Catchment Area Tertile Rate Ranges: Low (0.0 - 29.7), Medium (30.7 - 42.2), High (42.6 - 131.6). Midlands Catchment Area Tertile Rate Ranges: Low (7.9 - 38.7), Medium (39.0 - 51.2), High (51.3 - 204.9). Spartanburg Catchment Area Tertile Rate Ranges: Low (15.7 - 27.7), Medium (28.2 - 34.9), High (35.2 - 84.7). Inadequate Data (NAD): Medicaid population counts and rates are not reported for ZCTAs with fewer than 30 adult Medicaid recipients.
Medicaid Adult Diabetes Prevalence	MMIS, FY2012.	Includes Type 1 and Type 2 diabetes diagnoses. Rates are per 1,000 adult SC Medicaid recipients. High prevalence areas are defined as the highest tertile of ZCTA-level prevalence rates within each Geographic Catchment Area. Greenville Catchment Area Tertile Rate Ranges (Low (26.3 - 101.3), Medium (102.1 - 122.6), High (122.8 - 250.0). Low Country Catchment Area Tertile Rate Ranges (Low (0.0 - 106.9), Medium (107.1 - 155.4), High (155.6 - 278.0). Midlands Catchment Area Tertile Rate Ranges (Low (58.6 - 120.5), Medium (121.7 - 160.2), High (160.5 - 351.4). Spartanburg Catchment Area Tertile Rate Ranges (Low (42.5 - 91.7), Medium (93.0 - 112.7), High (115.8 - 176.5). Inadequate Data (NAD): Medicaid population counts and rates are not reported for ZCTAs with fewer than 30 adult Medicaid recipients.

Medicaid Adult End Stage Renal Disease (ESRD) Prevalence	MMIS, FY2012.	Rates are per 1,000 adult SC Medicaid recipients. High prevalence areas are defined as the highest tertile of ZCTA-level prevalence rates within each Geographic Catchment Area. Greenville Catchment Area Tertile Rate Ranges: Low (0.0 - 11.9), Medium (12.2 - 18.5), High (18.6 - 47.4). Low Country Catchment Area Tertile Rate Ranges: Low (0.0 - 19.2), Medium (19.5 - 30.3), High (30.8 - 98.8). Midlands Catchment Area Tertile Rate Ranges: Low (0.0 - 22.0), Medium (22.4 - 31.6), High (31.7 - 147.5). Spartanburg Catchment Area Tertile Rate Ranges: Low (0.0 - 14.4), Medium (14.7 - 21.4), High (22.0 - 50.8). Inadequate Data (NAD): Medicaid population counts and rates are not reported for ZCTAs with fewer than 30 adult Medicaid recipients.
Medicaid Adult Hypertension Prevalence	MMIS, FY2012.	Rates are per 1,000 adult SC Medicaid recipients. High prevalence areas are defined as the highest tertile of ZCTA-level prevalence rates within each Geographic Catchment Area. Greenville Catchment Area Tertile Rate Ranges: Low (52.6 - 165.5), Medium (166.0 - 201.9), High (203.5 - 409.1). Low Country Catchment Area Tertile Rate Ranges: Low (19.2 - 188.5), Medium (193.9 - 252.5), High (258.3 - 394.4). Midlands Catchment Area Tertile Rate Ranges: Low (83.8 - 219.3), Medium (220.8 - 281.9), High (282.9 - 541.0). Spartanburg Catchment Area Tertile Rate Ranges: Low (82.8 - 149.3), Medium (149.4 - 175.7), High (177.1 - 281.1). Inadequate Data (NAD): Medicaid population counts and rates are not reported for ZCTAs with fewer than 30 adult Medicaid recipients.
Medicaid Adult Behavioral Health Conditions Prevalence	MMIS, FY2012.	Prevalence of one or more of the following conditions among adult SC Medicaid recipients: ADHD, Depression, Other Psychoses. Rates are per 1,000. High prevalence areas are defined as the highest tertile of ZCTA-level prevalence rates within each Geographic Catchment Area. Greenville Catchment Area Tertile Rate Ranges (Low (59.5 - 86.9), Medium (87.5 - 103.9), High (104.8 - 183.5). Low Country Catchment Area Tertile Rate Ranges (Low (0.0 - 53.2), Medium (53.3 - 77.3), High (77.8 - 130.7). Midlands Catchment Area Tertile Rate Ranges (Low (0.0 - 68.6), Medium (69.0 - 88.6), High (88.7 - 173.2). Spartanburg Catchment Area Tertile Rate Ranges (Low (12.3 - 78.7), Medium (79.8 - 89.2), High (89.3 - 197.4). Inadequate Data (NAD): Medicaid population counts and rates are not reported for ZCTAs with fewer than 30 adult Medicaid recipients.
Palmetto SADI	USC IFS PRMM, 2013; 2011 ACS 5-Year Estimates.	The Palmetto Small Area Deprivation Index (SADI) is a census-based composite measure of socioeconomic disadvantage optimized to predict chronic disease burden among South Carolina Medicaid recipients. High socioeconomic deprivation areas are defined as the top quartile of ZCTA-level Palmetto SADI deprivation index scores.
Urban or Rural	University of Washington Rural-Urban Commuting Area (RUCA) Zip Code Version 2.0, 2006.	RUCA codes identify urban versus rural areas based on population density and daily commuting patterns.
Total Number of Uninsured (ZCTA) (table only)	Milliman, 2012, SHADAC, 2012.	Number of uninsured under age 65. ZCTA estimates of the uninsured are based on county-level uninsured estimates weighted by the proportion of the total county population below 200% of the Federal Poverty Level residing in each ZCTA/county part. (Persons below 200% FPL account for over 80% of the uninsured.)
Total Percentage Uninsured (ZCTA)	Milliman, 2012, SHADAC, 2012.	Values expressed as a percentage of the population under age 65.
Number of General Hospitals in ZCTA		
Number of FMCs in ZCTA		
Number of FQHCs in ZCTA		
Number of RHCs in ZCTA		
Number of Welvista Locations in ZCTA		
Associated Zip Codes (Zip 1, Zip 2, Zip 3, Zip 4) (table only)	US CENSUS, 2010; ESRI, 2013 (ZIP Code Centroids).	For reference purposes all ZIP Codes within each Census-defined ZCTA boundary are identified. In ZCTA 29201 there were more than 4 zip codes within the ZCTA boundary; the additional ZIP Codes are (20216, 29217, 29218, 29220, 29222, 29228, 29292).
6 Planning Regions (map only)	USC IFS PRMM, 2013; MMIS, 2013.	To facilitate analyses of local health care resource accessibility the state was subdivided into 6 planning regions. The development of these regions took into account a wide array of factors, including total population size, number of Medicaid recipients, urbanization, socioeconomic characteristics, and characteristics of the health care resource environment.

<p>Mean Distance to Hospitals (map only)</p>	<p>USC IFS PRMM, 2013; MMIS, 2012.</p>	<p>Average travel distance to the closest Trauma I hospital and closest Trauma-rated hospital (I, II, or III) for all SC Medicaid enrollees (Sept. 2012) in each of the state's 6 planning regions. Travel outside region boundaries was allowed in the analysis. Shortest network path distance was calculated using ESRI ArcGIS desktop software. Road network (not Euclidian) distance (miles).</p>
<p>Mean Distance to PCPs (map only)</p>	<p>USC IFS PRMM, 2013; MMIS, 2012.</p>	<p>Average travel distance to the closest primary care provider for all SC Medicaid enrollees (Sept. 2012) in each of the state's 6 planning regions. Travel outside region boundaries was allowed in the analysis. Shortest network path distance was calculated using ESRI ArcGIS desktop software. Road network (not Euclidian) distance (miles). Primary care providers include family practitioners, general practitioners, internal medicine practitioners, OB/GYNs, pediatricians, nurse practitioners, FQHCs, and RHCs.</p>